
























Southwest Durham - Southeast Chapel Hill Collector Street Plan Proposed Collector Streets - Alternative "B"

	<ul style="list-style-type: none">  Study Area  County Boundary  Durham City Limits  Chapel Hill City Limits 	<ul style="list-style-type: none">  Corps of Engineers Land  Lakes and Rivers  Destination Points  Schools 	<p>Proposed SW Durham Drive Alternative B</p> <ul style="list-style-type: none">  Existing Alignment  Proposed Alignment  Approved SW Durham Drive Alignment 	<ul style="list-style-type: none">  Proposed New Collector Streets  Existing Collector Streets to be Included in Plan*  Existing Higher Classification Facilities  Proposed Higher Classification Facilities 	<ul style="list-style-type: none">  Overpass  Proposed Transit Alignment  Proposed Transit Stations 	<ul style="list-style-type: none">  Approved Internal Neighborhood Street  Proposed Internal Neighborhood Street  Proposed Development  Approved Development
--	--	--	---	--	---	--

* Inclusion in the plan may refer to an upgrade or facility rehabilitation, whether addition of sidewalks, bicycle lanes, or landscaping (not necessarily widening).

