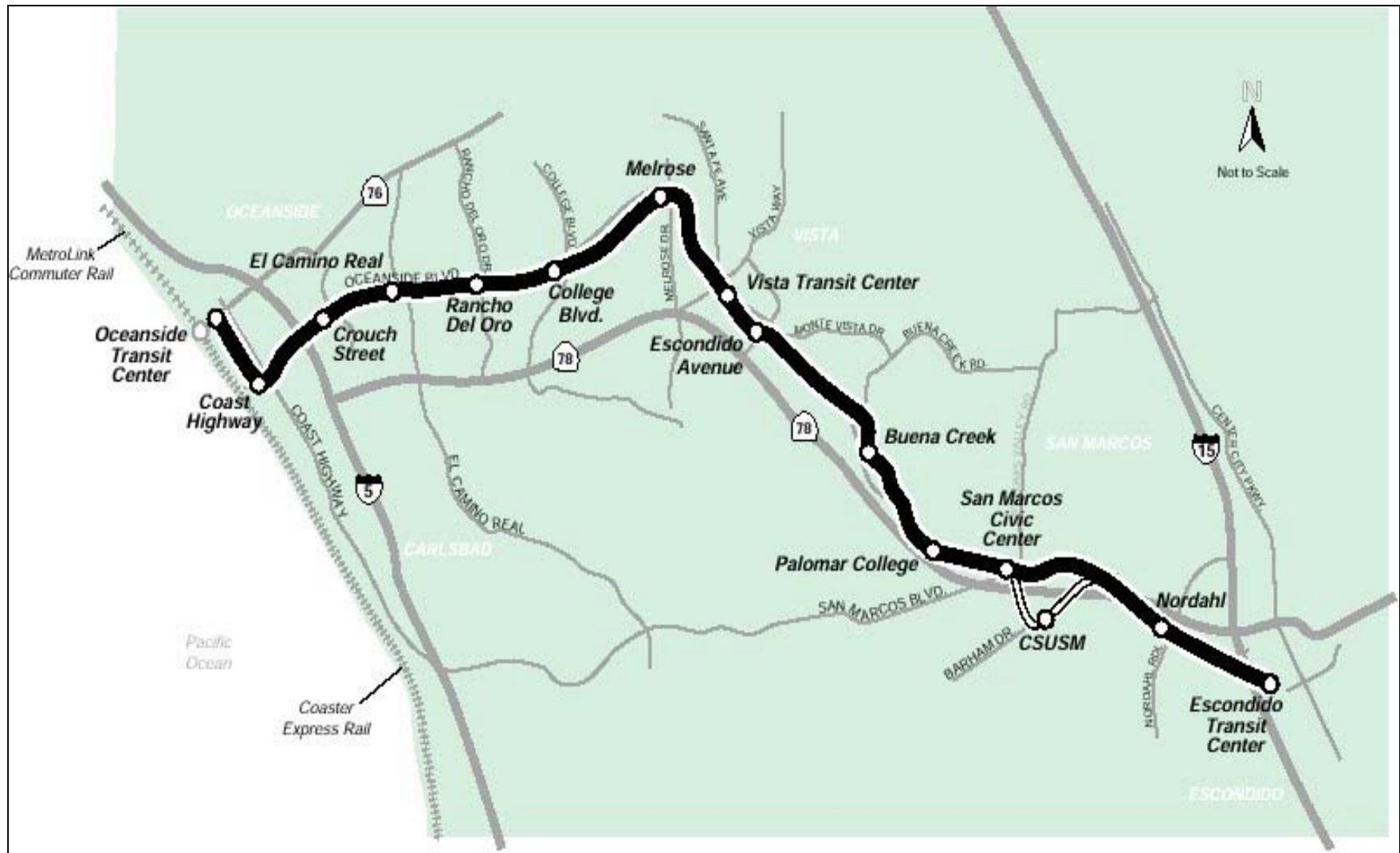


Route Map and Station Locations

SAN DIEGO - Oceanside-Escondido Line



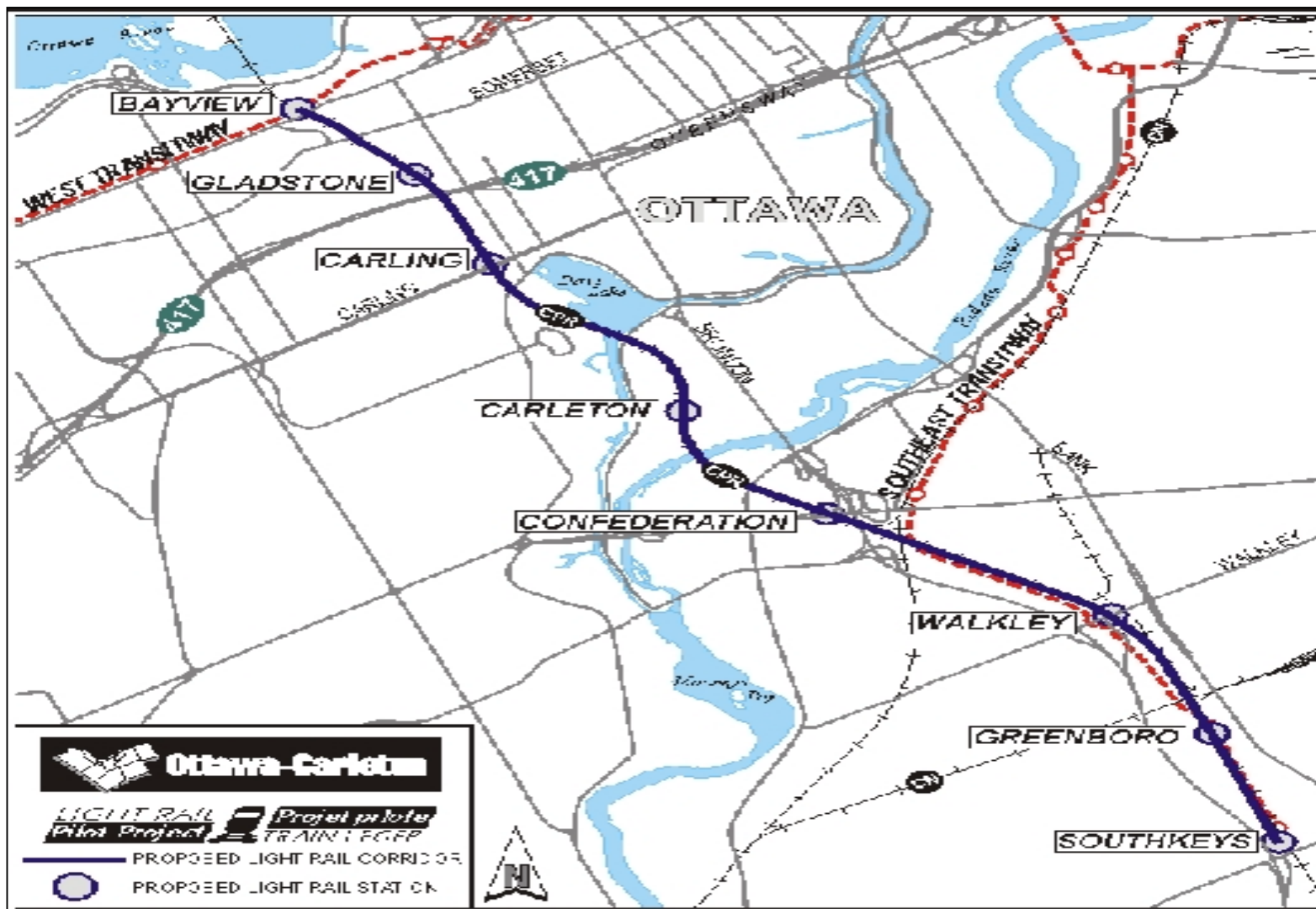
Route Map and Station Locations

RALEIGH-DURHAM - TTA Phase I Regional Rail Line



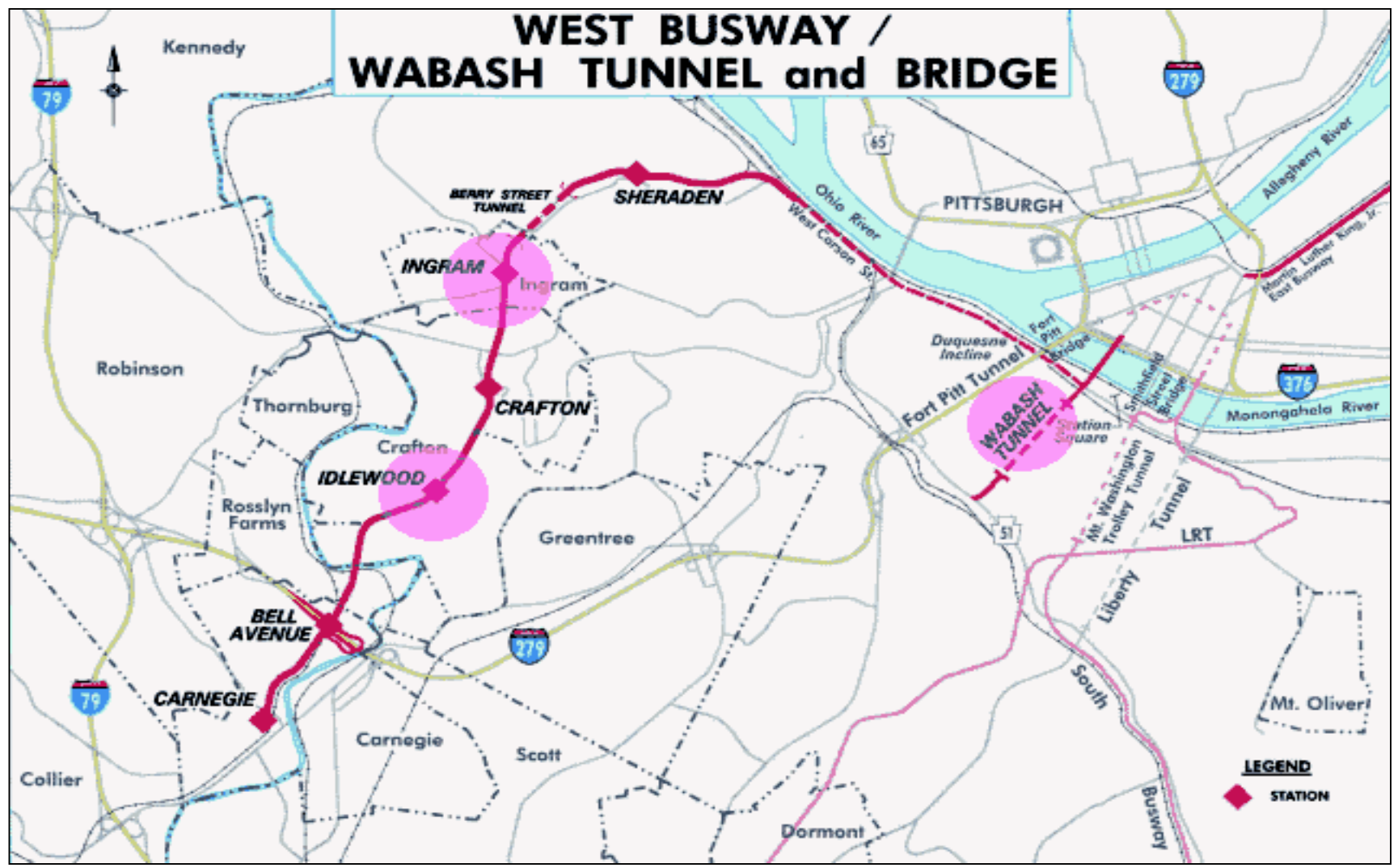
Route Map and Station Locations

OTTAWA - Light Rail Pilot Project (LRPP)



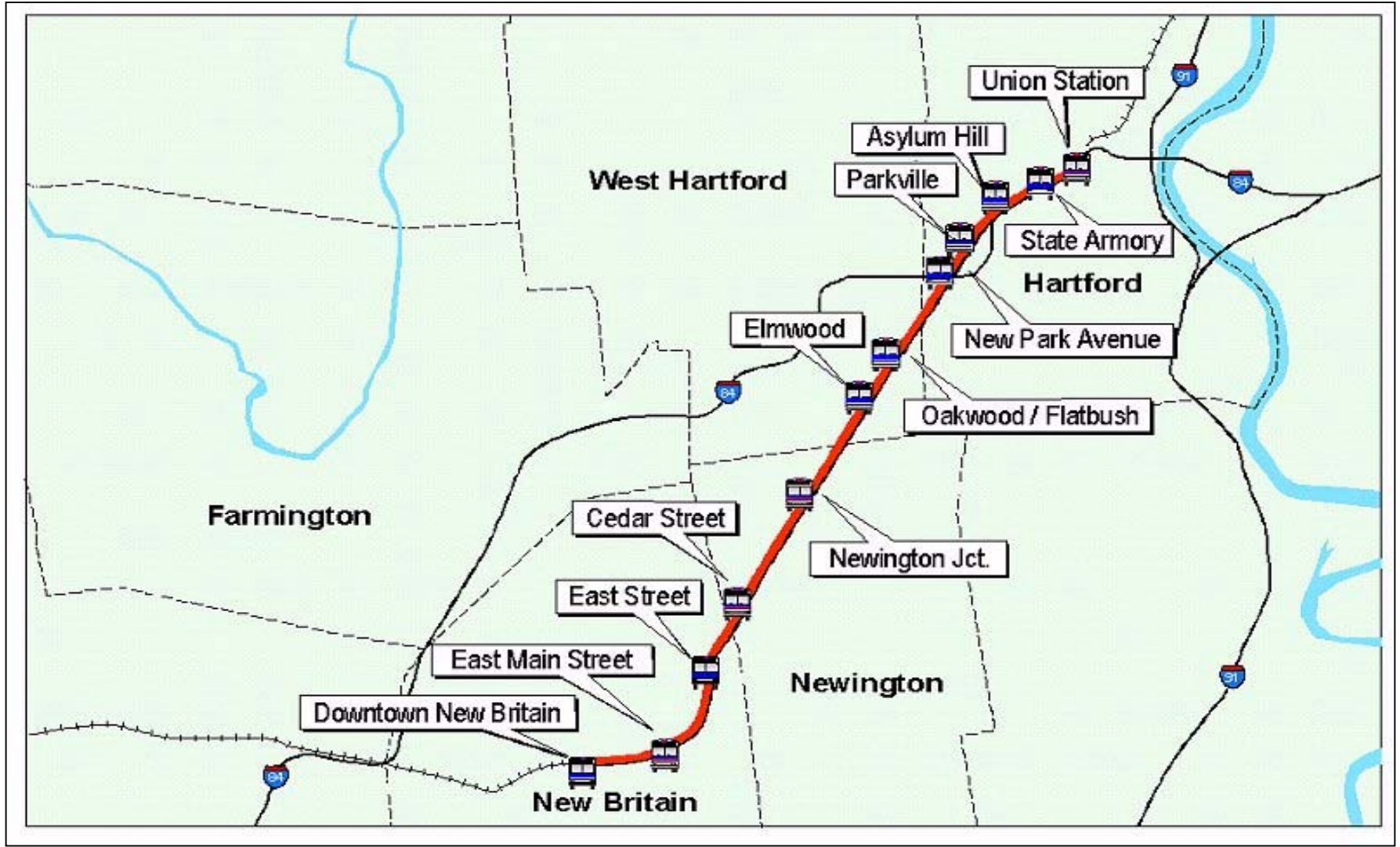
Route Map and Station Locations

PITTSBURGH - Port Authority West Busway



Route Map and Station Locations

HARTFORD, CT - New Britain/Hartford Busway



Route Map and Station Locations

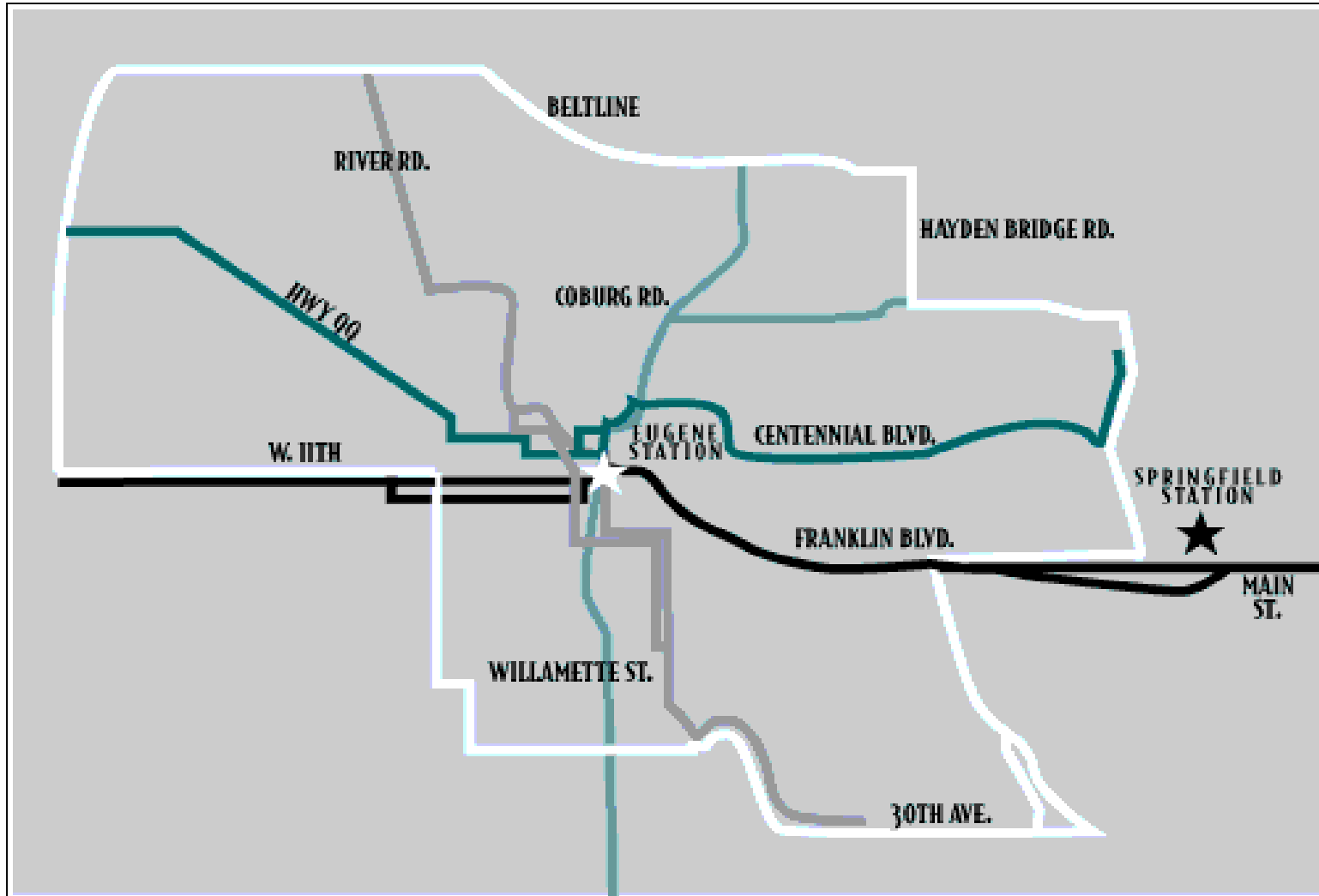
CLEVELAND - Euclid Corridor Rapid Transit Line



ETB Bus Route	ETB Turn Back			ECTP BRT Environmental Assessment Bus Rapid Transit (BRT) System Map Euclid Avenue and Transit Zone Date: April 2000
ETB-Only Zone	Bus Stop			
General Bus Route				

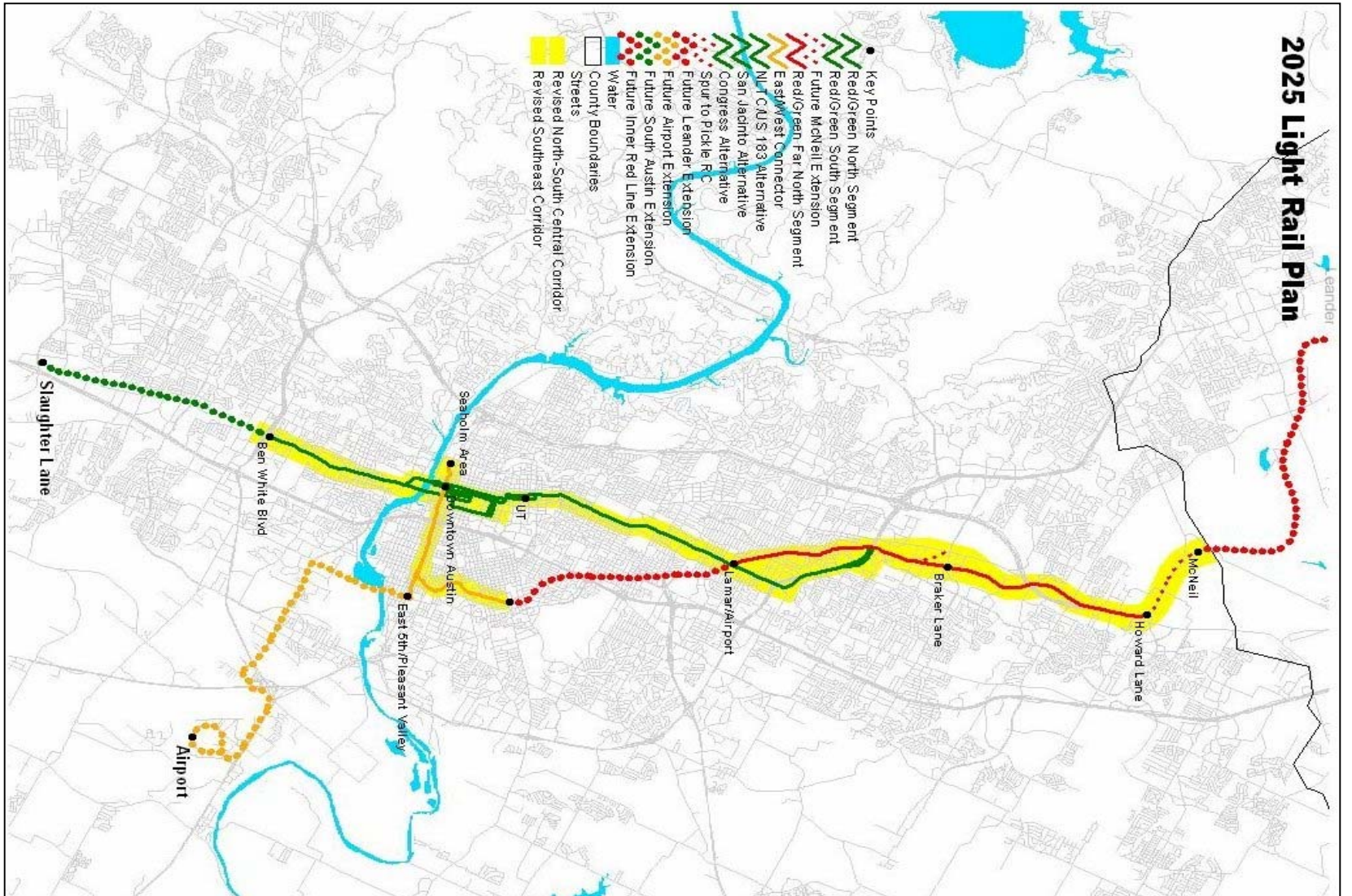
Route Map and Station Locations

EUGENE, OR - East-West Rapid Transit Corridor



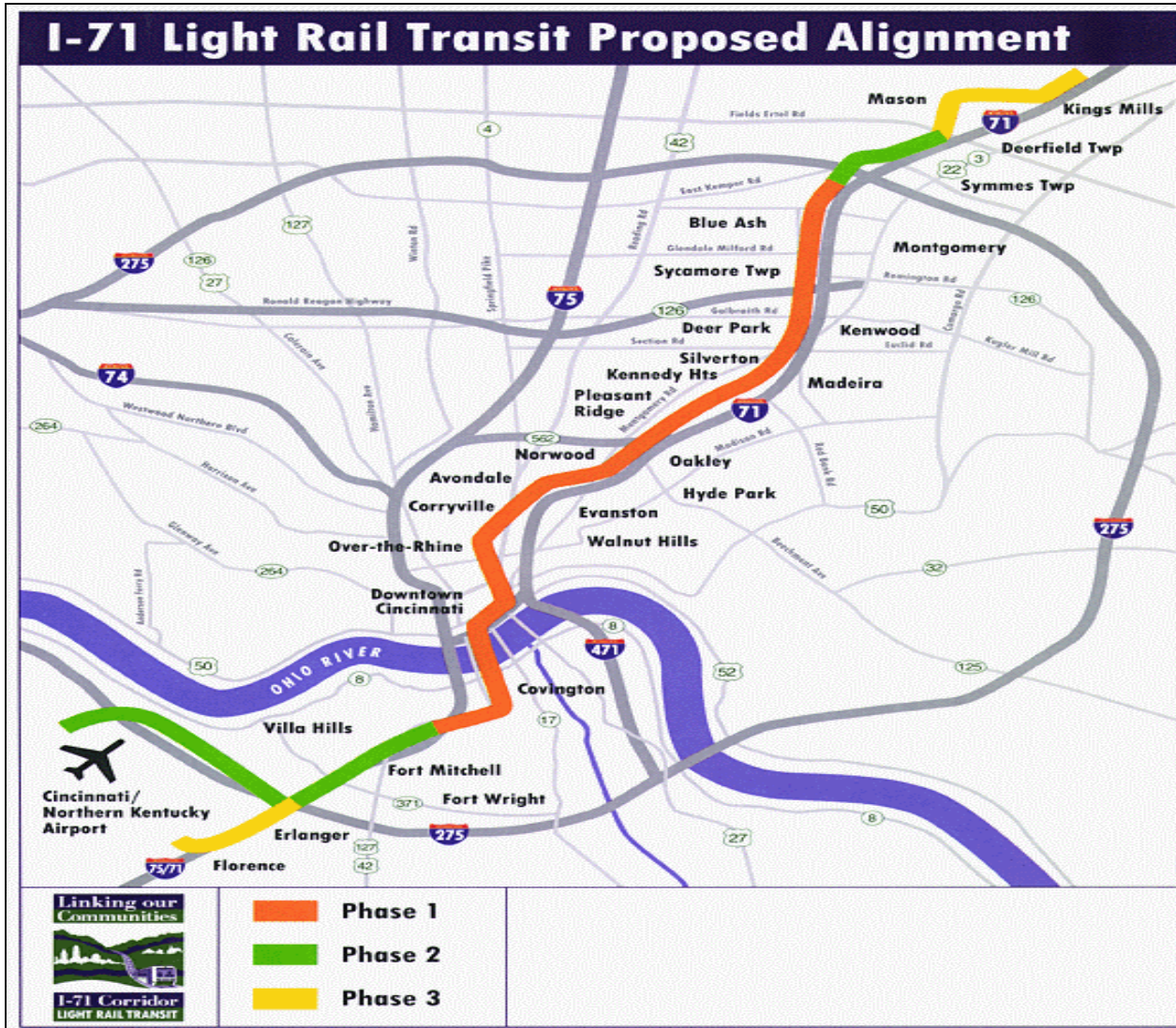
Route Map and Station Locations

AUSTIN, TX - Red/Green Light Rail Line



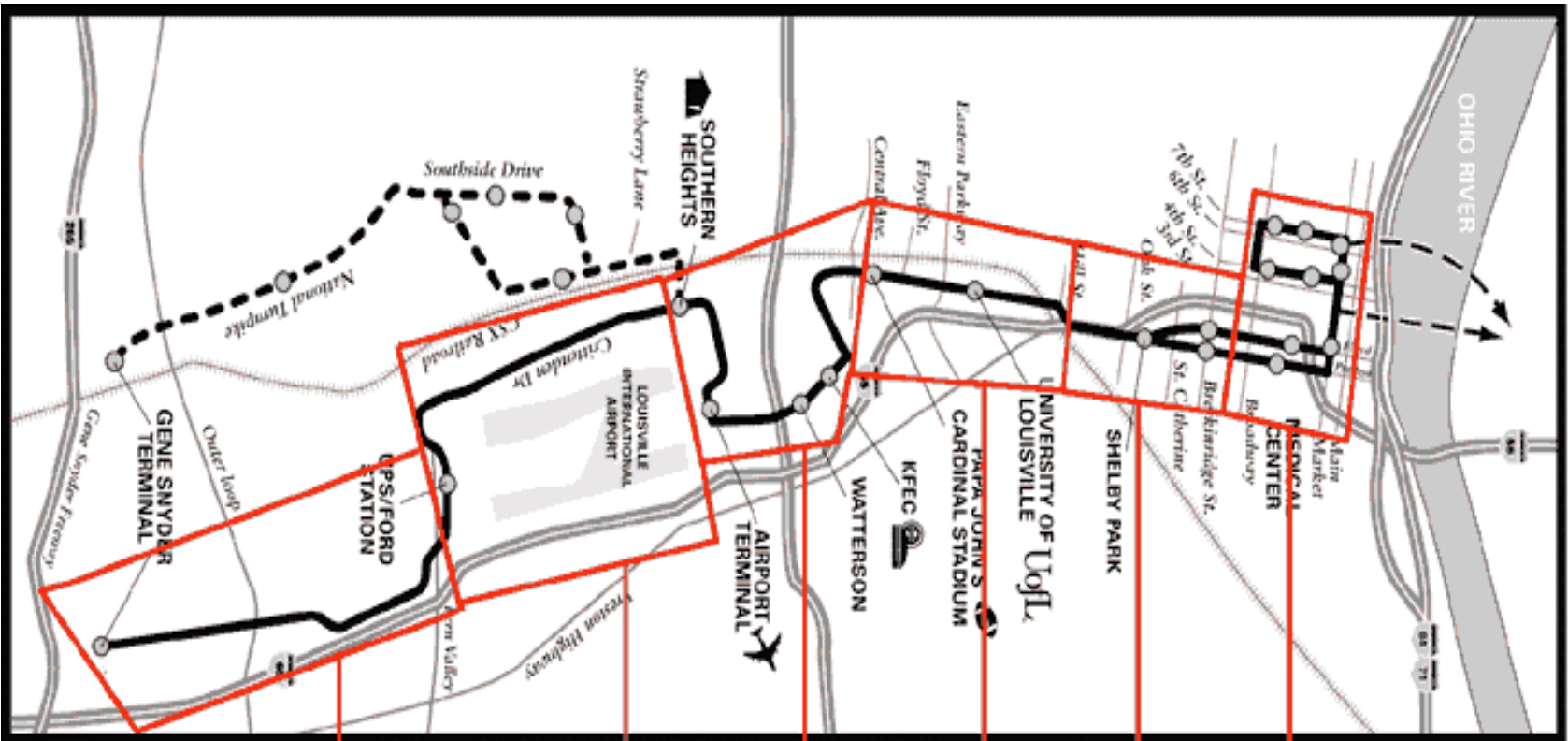
Route Map and Station Locations

CINCINNATI - I-71 Corridor Light Rail Project



Route Map and Station Locations

LOUISVILLE, KY - T2 Proposed Light Rail Line



PROPOSED LIGHT RAIL ROUTE **T2** TRANSPORTATION TOMORROW

Average Daily Boardings by Segment

Total: 19,800

3,100

2,100

900

6,200

1,600

5,900