



Draft STIP Supplement

Durham-Chapel Hill-Carrboro Metropolitan Planning Organization
2011 – 2020
August 2010

2011-2020 DRAFT STIP (HIGHWAY PROGRAM) FUNDING CATEGORIES

FISCAL YEARS: TYPE OF WORK / ESTIMATED COST IN THOUSANDS / PROJECT BREAKS

COUNTY	ROUTE/CITY/ SYSTEM	ID NUMBER	LOCATION / DESCRIPTION	LENGTH (MILES)	TOTAL PROJECT COST (THOU)	PRIOR YEARS COST (THOU)	FUNDS	STATE TRANSPORTATION IMPROVEMENT PROGRAM											FUTURE									
								FY 2011	3-YEAR WORK PROGRAM			FY 2014	FY 2015	DEVELOPMENTAL PROGRAM			FY 2019	FY 2020		UNFUNDED								
WAKE	NC 00	R-0000	* I-40 TO NC 96 EAST OF HOMETOWN. WIDEN TO A FOUR-LANE FACILITY WITH A BYPASS OF HOMETOWN ON NEW LOCATION. INDICATES INTRASTATE PROJECT PROJECT SEGMENTS A.— I-40 TO NC 3 B.— NC 3 TO SR 1003 C.— SR 1003 TO NC 96. LOCATION / DESCRIPTION Project termini and a general work description. FUNDING See Highway or Public Transportation Funding Key for an explanation of funding categories used for each project phase.	7.3	63,450	250	NHS	R	4,000	A																		
								NHS	M	700																		
								NHS	U	1,500																		
								NHS							9,000	A												
								NHS								R	3,000	B										
								NHS															C	5,000	B	C	5,000	B
								NHS															C	5,000	B			
								NHS																			R	10,000
																			C	20,000	C							

WORK TYPE (ACTIVITY)
Phases of implementation: preliminary engineering, right of way mitigation, utilities or construction. For other work types or activities see work Type (Activity) box below.

ESTIMATED COST Preliminary engineering, right of way, utility, mitigation and construction cost estimates by funding category in current dollars. Cost may include one or more funding types. Multi-year funding of a project segment indicates **Cash-Flow Funding** with proposed work type or activity beginning in the initial scheduled year.

UNFUNDED FUTURE COMMITMENTS
PROJECT BREAK C

WORK TYPE (ACTIVITIES)
A - Acquisition
AD - Administration
B - Booklets
C - Construction
CG - Construction (GARVEE)
CP - Capital
F - Feasibility Study
G - Grading and Structures
I - Inspections
L - Landscaping
M - Mitigation
MP - Mapping
N - Implementation
O - Operations
P - Paving
PE - Preliminary Engineering
R - Right of way
RG - Right of way (GARVEE)
S - Structures
SG - Signing
T - Training
U - Utilities

KEY TO HIGHWAY FUNDING SOURCES
APD - Appalachian Development
BOND - Revenue Bond
BR - Bridge Inspection
C - City
CONMAQ - Congestion Mitigation
DOD - Department of Defense
DP - Discretionary or Demonstration
FA - Bridge Replacement On-Federal-Aid System
FLPF - Federal Lands Program (Forest Highways)
FLPI - Federal Lands Program (Indian Reservation Roads)
FLPP - Federal Lands Program (Park Roads)
FLPR - Federal Lands Program (Refuge Roads)
HES - High Hazard Safety
HFA - Highway Fund Appropriation
HP - Federal-Aid High Priority
HRRR - High Risk Rural Roads
IM - Interstate Maintenance
IM(E) - Interstate Maintenance Exempt
IMPM - Interstate Preventative Maintenance
L - Local Matching Share
MOB - Mobility Funds
NFA - Bridge Replacement Off-Federal-Aid System
NFAM - Municipal Bridge Replacement Program
NHS - National Highway System
NHS(E) - National Highway System E
NRT - National Recreation Trails
O - Others
PLF - Personal Automobile License Plate Funds
RR - Rail-Highway Safety
S - State
S(E) - State Exempt
SF - State Ferries
SG - Safety Grant
S(M) - State Match
S(5) - State (Highway) Tr
SRTS - Safe Routes to School
STHSR - Stimulus High Speed Rail
STP - Surface Transportation Program
STPEB - Surface Transportation Program, Enhancements (Bike)
STPEL - Surface Transportation Program, Enhancements (Local)
STPEP - Surface Transportation Program, Enhancements (Pedestrian)
STPER - Surface Transportation Program, Enhancements (Roadside)
T - Highway Trust Funds
T2001 - State Rail Funds
TIFIA - Transportation Infrastructure Finance and Innovation Loan

DURHAM-CHAPEL HILL-CARRBORO METROPOLITAN PLANNING ORGANIZATION

FISCAL YEARS: TYPE OF WORK / ESTIMATED COST IN THOUSANDS / PROJECT BREAKS

COUNTY	ROUTE/CITY	ID NUMBER	LOCATION / DESCRIPTION	LENGTH	TOTAL PROJ COST (THOU)	PRIOR YEARS COST (THOU)	FUNDS	STATE TRANSPORTATION IMPROVEMENT PROGRAM										UNFUNDED FUTURE YEARS								
								5 YEAR WORK PROGRAM					DEVELOPMENTAL PROGRAM													
								FY 2011	FY 2012	FY 2013	FY 2014	FY 2015	FY 2016	FY 2017	FY 2018	FY 2019	FY 2020									
INTERSTATE PROJECTS																										
ORANGE	I-40	I-5364	EAST OF SR 1734 (ERWIN ROAD) TO DURHAM COUNTY LINE. PAVEMENT REHABILITATION.	0.4	250		IMPM											C	250							
ALAMANCE GUILFORD ORANGE	I-40, I-73 AND I-85	I-5207	INTERSTATE MAINTENANCE PRESERVATION FOR DIVISION 7.		11550		IMPM	C	1155	C	1155	C	1155	C	1155	C	1155	C	1155	C	1155	C	1155	C	1155	
ORANGE	I-40/85	I-5142	WEST OF SR 1114 (BUCKHORN ROAD) TO I-40/85 INTERCHANGE. MILL, RESURFACE, PAVEMENT MARKINGS AND INSTALL RUMBLE STRIPS.		12000	12000																				
UNDER CONSTRUCTION																										
ORANGE	I-40	I-4716	I-85 TO DURHAM COUNTY LINE. DIAMOND GRINDING, JOINT SEALING, SLAB REPAIR AND MARKING.	11.0	3303	3303																				
UNDER CONSTRUCTION																										
DURHAM ORANGE	I-40	I-3306	I-85 IN ORANGE COUNTY TO NC 147 (BUCK DEAN FREEWAY) IN DURHAM COUNTY. ADD ADDITIONAL LANES.	20.7	128452	81452	IM NHS																			
A. I-85 TO DURHAM COUNTY LINE. B. ORANGE COUNTY LINE TO NC 147 (BUCK DEAN FREEWAY) IN DURHAM - COMPLETE.																										
DURHAM GRANVILLE	I-85	I-5145	NORTH OF US 70 IN DURHAM COUNTY TO NORTH OF NC 56 IN GRANVILLE COUNTY. PAVEMENT PRESERVATION.	12.9	8500		IM	C	8500																	
DURHAM	I-85	I-5334	SOUTH OF US 15-501 TO NORTH OF US 70. CLEAN AND RESEAL JOINTS, AND REPAIR SPALLS.	4.6	3000		IMPM																			
DURHAM	I-85	I-5331	NORTH OF MILE POST 183 TO GRANVILLE COUNTY LINE. CLEAN AND RESEAL JOINTS AND REPAIR SPALLS.	0.7	250		IMPM																			
ORANGE	I-85	I-5312	EAST OF I-40 TO DURHAM COUNTY LINE. PAVEMENT REHABILITATION.	7.6	6450		IMPM																			
ORANGE	I-85	I-5138	I-40/85 SPLIT NEAR HILLSBOROUGH TO SR 1006 (ORANGE GROVE ROAD). MILL, RESURFACE AND OVERLAY.		2023	2023																				
UNDER CONSTRUCTION																										

* INDICATES INTRASTATE PROJECT

DURHAM-CHAPEL HILL-CARRBORO METROPOLITAN PLANNING ORGANIZATION

FISCAL YEARS: TYPE OF WORK / ESTIMATED COST IN THOUSANDS / PROJECT BREAKS

COUNTY	ROUTE/CITY	ID NUMBER	LOCATION / DESCRIPTION	LENGTH	TOTAL PROJ COST (THOU)	PRIOR YEARS COST (THOU)	FUNDS	STATE TRANSPORTATION IMPROVEMENT					AM					UNFUNDED FUTURE YEARS
								FY 2011	FY 2012	FY 2013	FY 2014	FY 2015	FY 2016	FY 2017	FY 2018	FY 2019	FY 2020	

INTERSTATE PROJECTS

ORANGE	I-85	I-0305*	I-40 AT HILLSBOROUGH TO DURHAM COUNTY LINE. WIDEN TO SIX LANES AND RECONSTRUCT INTERCHANGES AND STRUCTURES.	7.5	212582	1800	NHS												R	10134	A	R	10133	A	R	10133	A													
							NHS																	U	409	A	U	408	A	U	408	A								
							NHS																							M	538	A								
							IM																																	
							NHS																																	
							NHS																																	
							NHS																																	
							NHS																																	
							IM																																	
							NHS																																	

- A SR 1006 NEAR HILLSBOROUGH TO EAST OF SR 1709.
- B EAST OF SR 1709 TO DURHAM COUNTY LINE.

PLANNING/DESIGN IN PROGRESS

DURHAM	NC 540	I-5378	NC 54 TO I-40. CLEAN AND RESEAL JOINTS, AND REPAIR SPALLS.	1.0	1475		IMPM																									
--------	--------	--------	------------------------------------------------------------	-----	------	--	------	--	--	--	--	--	--	--	--	--	--	--	--	--	--	--	--	--	--	--	--	--	--	--	--	--

DURHAM	I-40, I-85, I-440	I-5205	INTERSTATE MAINTENANCE PRESERVATION FOR DIVISION 5.		15420		IMPM	C	1542		C	1542		C	1542		C	1542		C	1542		C	1542		C	1542		C	1542			
GRANVILLE	AND I-540																																
VANCE																																	
WAKE																																	
WARREN																																	

DURHAM	DURHAM	I-4743*	I-85, US 70 TO SR 1632 (RED MILL ROAD), EXIT 182. ADD LANES.	6.4																												
--------	--------	---------	--------------------------------------------------------------	-----	--	--	--	--	--	--	--	--	--	--	--	--	--	--	--	--	--	--	--	--	--	--	--	--	--	--	--	--

UNFUNDED LOOP PROJECT - THE CROSS SECTION FOR THIS PROJECT WILL BE ESTABLISHED BY MUTUAL AGREEMENT OF THE MPO AND NCDOT THROUGH THE STATE AND FEDERAL ENVIRONMENTAL REVIEW PROCESS

RURAL PROJECTS

DURHAM	NC 54 SR 1973	R-2904	NC 54, SR 1999 (DAVIS DRIVE) TO SR 1959 (MIAMI BOULEVARD) AND SR 1973 (PAGE ROAD), NC 54 TO I-40. WIDEN TO MULTI-LANES AND REPLACE RAILROAD STRUCTURE.	1.1	5500	5500																										
--------	------------------	--------	--------------------------------------------------------------------------------------------------------------------------------------------------------	-----	------	------	--	--	--	--	--	--	--	--	--	--	--	--	--	--	--	--	--	--	--	--	--	--	--	--	--	--

UNDER CONSTRUCTION - PROJECT LET WITH U-4026

DURHAM	VARIOUS	R-5164	RESURFACING ON FEDERAL-AID ROUTES.		7993	7993																										
WAKE																																

- A. I-85, ORANGE COUNTY LINE TO SR 1401(COLE MILL ROAD); NC 147, I-85 TO THE END OF ASPHALT ROADWAY NEAR EXIT 14; US 15-501 BYPASS, I-85 TO US 15-501 BUSINESS - \$8.65 M - UNDER CONSTRUCTION.
- B. I-40, NC 147 TO EAST OF I-540 - \$3.75 M - WORK TO BE ACCOMPLISHED UNDER R-2000AF.
- C. US 15-501BUSINESS SOUTH, NC 98 TO US 15/501 BUSINESS; US 15-501 BUSINESS NORTH, US 15-501 TO NC 98, US 15-501 BUSINESS, US 15-501 TO SR 1361 (VICKERS AVENUE) AND SR 1127 (CHAPEL HILL STREET), GREAT JONES TO MOREHEAD AVENUE - \$1.09 M - UNDER CONSTRUCTION.

* INDICATES INTRASTATE PROJECT

COST AND SCHEDULES ARE PRELIMINARY AND SUBJECT TO SIGNIFICANT CHANGE AS MORE INFORMATION BECOMES AVAILABLE

DURHAM-CHAPEL HILL-CARRBORO METROPOLITAN PLANNING ORGANIZATION

FISCAL YEARS: TYPE OF WORK / ESTIMATED COST IN THOUSANDS / PROJECT BREAKS

COUNTY	ROUTE/CITY	ID NUMBER	LOCATION / DESCRIPTION	LENGTH	TOTAL PROJ COST (THOU)	PRIOR YEARS COST (THOU)	FUNDS	STATE TRANSPORTATION IMPROVEMENT PROGRAM										UNFUNDED FUTURE YEARS																				
								5 YEAR WORK PROGRAM					DEVELOPMENTAL PROGRAM																									
								FY 2011	FY 2012	FY 2013	FY 2014	FY 2015	FY 2016	FY 2017	FY 2018	FY 2019	FY 2020																					
RURAL PROJECTS																																						
ORANGE	VARIOUS	R-5178	RESURFACING ON FEDERAL-AID ROUTES.		1505	1505																																
							A. NC 57, NC 86 TO SR 1544 (PEARSON ROAD) - UNDER CONSTRUCTION. B. NC 86 (SOUTH COLUMBIA STREET) FROM SR 1010 (FRANKLIN STREET) TO CAMERON AVENUE - UNDER CONSTRUCTION.																															
DURHAM	SR 1004 OLD OXFORD ROAD	R-5135	US 501 BUSINESS (NORTH ROXBORO STREET) TO THE GRANVILLE COUNTY LINE. WIDEN AND RESURFACE.		1670	1670																																
							UNDER CONSTRUCTION																															
DURHAM WAKE	RALEIGH I-540 NC 540	R-2000*	NORTHERN WAKE FREEWAY, NC 55 WEST OF MORRISVILLE TO US 64 EAST NEAR KNIGHTDALE. FREEWAY ON NEW LOCATION.	29.0	660077	660077																																
							AA NC 55 WEST OF MORRISVILLE TO RESEARCH TRIANGLE PARK EAST LIMITS - COMPLETE. AB RESEARCH TRIANGLE PARK EAST LIMITS TO SOUTHWEST OF I-40 - COMPLETE. AC SOUTHWEST OF I-40 TO I-40 - COMPLETE. AD TOLL PLAZA BETWEEN I-40 AND NC 55 - WORK TO BE ACCOMPLISHED UNDER U-4763B - NORTH CAROLINA TURNPIKE AUTHORITY PROJECT. AE ITS DEVICES, I-540 AND NC 54/EMPEROR BOULEVARD - COMPLETE. AF I-540/I-40 INTERCHANGE IMPROVEMENTS - UNDER CONSTRUCTION. BA I-40 TO NORTHWEST OF I-40 - COMPLETE. BB NORTHEAST OF I-40 TO SOUTHWEST OF LUMLEY ROAD - COMPLETE. BD SOUTHWEST OF LUMLEY ROAD TO NORTHEAST OF LUMLEY ROAD - COMPLETE. BE NORTHEAST OF LUMLEY ROAD TO NORTHEAST OF US 70 - COMPLETE. CA NORTHEAST OF US 70 TO SOUTHWEST OF SR 1826 (RAY ROAD) - COMPLETE. CB SOUTHWEST OF SR 1826 (RAY ROAD) TO EAST OF NC 50 - COMPLETE. CC EAST OF NC 50 TO WEST OF SR 2000 (FALLS OF NEUSE ROAD) - COMPLETE. CE WEST OF SR 2000 (FALLS OF NEUSE ROAD) TO EAST SR 2013 (GRESHAM LAKE ROAD) - COMPLETE. EB EAST OF SR 2013 (GRESHAM LAKE ROAD) TO EAST OF US 1 - COMPLETE. EC EAST OF US 1 TO SOUTH OF SR 2215 (BUFFALOE ROAD) - COMPLETE. ED SOUTH OF SR 2215 (BUFFALOE ROAD) TO US 64 EAST NEAR KNIGHTDALE - COMPLETE.																															
URBAN PROJECTS																																						
DURHAM	NC 55	U-5143	DURHAM, SR 1171 (RIDDLE ROAD) INTERSECTION. CONSTRUCT TURN LANES.		250	250																																
							UNDER CONSTRUCTION																															
CHATHAM DURHAM ORANGE	VARIOUS	U-4727	DURHAM-CHAPEL HILL-CARRBORO URBAN AREA PLANNING (DCHC) ALLOCATION AND UNIFIED WORK PROGRAM.		13331	6739		STPDA	PE	1229	PE	1434	PE	1150	PE	720	PE	742																				
							<table border="1"> <tr> <td>L</td> <td>PE</td> <td>307</td> <td>PE</td> <td>358</td> <td>PE</td> <td>287</td> <td>PE</td> <td>180</td> <td>PE</td> <td>185</td> <td></td> <td></td> <td></td> <td></td> <td></td> <td></td> <td></td> <td></td> <td></td> </tr> </table>												L	PE	307	PE	358	PE	287	PE	180	PE	185									
L	PE	307	PE	358	PE	287	PE	180	PE	185																												
							IN PROGRESS																															

* INDICATES INTRASTATE PROJECT

DURHAM-CHAPEL HILL-CARRBORO METROPOLITAN PLANNING ORGANIZATION

FISCAL YEARS: TYPE OF WORK / ESTIMATED COST IN THOUSANDS / PROJECT BREAKS

COUNTY	ROUTE/CITY	ID NUMBER	LOCATION / DESCRIPTION	LENGTH	TOTAL PROJ COST (THOU)	PRIOR YEARS COST (THOU)	FUNDS	STATE TRANSPORTATION IMPROVEMENT PROGRAM										UNFUNDED FUTURE YEARS						
								5 YEAR WORK PROGRAM					DEVELOPMENTAL PROGRAM											
								FY 2011	FY 2012	FY 2013	FY 2014	FY 2015	FY 2016	FY 2017	FY 2018	FY 2019	FY 2020							
URBAN PROJECTS																								
CHATHAM DURHAM ORANGE	VARIOUS	U-5023	DURHAM-CHAPEL HILL-CARRBORO (DHC) DA FUNDS - RESERVED FOR FUTURE PROGRAMMING.		20138		STPDA							C	3730	C	4102	C	4102	C	4102	C	4102	
DURHAM	VARIOUS	U-5146	DURHAM, SIGNAL UPGRADE AT VARIOUS LOCATIONS ON CITY MAINTAINED SYSTEM.		180	180																		
UNDER CONSTRUCTION																								
DURHAM	VARIOUS	U-5142	INSTALL LED TRAFFIC SIGNALS ON CITY MAINTAINED SYSTEM		550	550																		
UNDER CONSTRUCTION																								
ORANGE	CARRBORO	U-2803	SR 1919 (SMITH LEVEL ROAD), ROCK HAVEN ROAD TO BRIDGE NO. 88. WIDEN TO MULTI-LANES.	0.6	11051	3601	S	R	3100															
PLANNING/DESIGN/RIGHT OF WAY IN PROGRESS																								
DURHAM ORANGE	DURHAM CHAPEL HILL	EB-4707	SR 2220 (OLD CHAPEL HILL ROAD)- SR 1838 (OLD DURHAM ROAD), SR 1116 (GARRETT ROAD) IN DURHAM COUNTY TO US 15-501 IN ORANGE COUNTY. BICYCLE IMPROVEMENTS.	2.7	5450	1450	STPDA	C	3200															
DIVISION DESIGN/LET - IN PROGRESS																								
ORANGE	CHAPEL HILL	U-3306	SR 1733 (WEAVER DAIRY ROAD), NC 86 TO SR 1734 (ERWIN ROAD). CORRIDOR UPGRADE, PART ON NEW LOCATION.	2.8	17125	11025	STP	C	6100															
RIGHT OF WAY/CONSTRUCTION IN PROGRESS																								
DURHAM ORANGE	CHAPEL HILL	U-4704	CHAPEL HILL-CARRBORO COMPUTERIZED TRAFFIC SIGNAL SYSTEM.		5450	5450																		
UNDER CONSTRUCTION																								
DURHAM ORANGE	CHAPEL HILL	U-5119	BUS RAPID TRANSIT OPERATIONAL IMPROVEMENTS		625		STPDA	PE	48															
RIGHT OF WAY/CONSTRUCTION IN PROGRESS																								
							C	PE	12															
							STPDA			C	452													
							C			C	113													
PLANNING, DESIGN, RIGHT OF WAY AND CONSTRUCTION BY TOWN																								
ORANGE	CHAPEL HILL	U-0624	NC 86 (SOUTH COLUMBIA STREET), SR 1906 (PUREFOY ROAD) TO SR 1902 (MANNING DRIVE). CORRIDOR UPGRADE TO INCLUDE BICYCLE LANES.	0.7	7310	3010	STP			C	4300													
RIGHT OF WAY IN PROGRESS																								
ORANGE	CHAPEL HILL	U-5304	US 15-501, NC 86 (SOUTH COLUMBIA STREET) TO SR 1742 (EPHESUS CHURCH ROAD). SIDEWALKS, WIDE OUTSIDE LANES AND TRANSIT ACCOMMODATIONS.	4.0	5150		NHS													C	5150			

* INDICATES INTRASTATE PROJECT

COST AND SCHEDULES ARE PRELIMINARY AND SUBJECT TO SIGNIFICANT CHANGE AS MORE INFORMATION BECOMES AVAILABLE

DURHAM-CHAPEL HILL-CARRBORO METROPOLITAN PLANNING ORGANIZATION

FISCAL YEARS: TYPE OF WORK / ESTIMATED COST IN THOUSANDS / PROJECT BREAKS

COUNTY	ROUTE/CITY	ID NUMBER	LOCATION / DESCRIPTION	LENGTH	TOTAL PROJ COST (THOU)	PRIOR YEARS COST (THOU)	FUNDS	FISCAL YEARS: TYPE OF WORK / ESTIMATED COST IN THOUSANDS / PROJECT BREAKS																				UNFUNDED FUTURE YEARS
								STATE TRANSPORTATION IMPROVEMENT					AM					DEVELOPMENTAL PROGRAM										
								R WORK PROGRAM										DEVELOPMENTAL PROGRAM										
FY 2011	FY 2012	FY 2013	FY 2014	FY 2015	FY 2016	FY 2017	FY 2018	FY 2019	FY 2020	FY 2011	FY 2012	FY 2013	FY 2014	FY 2015	FY 2016	FY 2017	FY 2018	FY 2019	FY 2020									
URBAN PROJECTS																												
DURHAM	DURHAM	U-3308	NC 55 (ALSTON AVENUE), NC 147 (I. L. "BUCK" DEAN FREEWAY) TO US 70 BUSINESS-NC 98 (HOLLOWAY STREET). WIDEN TO FOUR LANE DIVIDED FACILITY AND REPLACE NORFOLK-SOUTHERN RAILROAD BRIDGES.	1.0	31024	2596		STP	R	800																		
								STP			M	28																
								STP					C	13800	C	13800												
DURHAM	DURHAM	U-0071*	EAST END CONNECTOR, NC 147 (BUCK DEAN FREEWAY) TO NORTH OF NC 98. MULTI-LANE DIVIDED, PART ON NEW LOCATION.	3.2	181789	9056		T			R	21950		R	21950													
								T			U	3000		U	3000													
								T					M	3833														
								T						C	29750	C	29750											
															C	29750	C	29750										
								PLANNING/DESIGN IN PROGRESS																				
DURHAM	DURHAM	U-4722*	US 501 (ROXBORO ROAD), US 501 BYPASS (DUKE STREET) TO SR 1640 (GOODWIN ROAD).	4.4				UNFUNDED LOOP PROJECT - THE CROSS SECTION FOR THIS PROJECT WILL BE ESTABLISHED BY MUTUAL AGREEMENT OF THE MPO AND NCDOT THROUGH THE STATE AND FEDERAL ENVIRONMENTAL REVIEW PROCESS																				
DURHAM	DURHAM	U-4012	US 15-501, NORTH OF MT. MORIAH ROAD TO SOUTH OF GARRETT ROAD. ADD AN ADDITIONAL NORTH AND SOUTHBOUND LANE AND CONSTRUCT AN ADDITIONAL RIGHT TURN LANE IN THE SOUTHEAST QUADRANT OF INTERCHANGE AT I-40 (EXIT 270).	0.9	15609	15609		UNDEVELOPED CONSTRUCTION																				
DURHAM	DURHAM	U-4011	SR 1959 (SOUTH MIAMI BOULEVARD), SOUTH OF SR 2112 (METHODIST STREET) TO NORTH OF SR 1960 (BETHESDA AVENUE). WIDEN TO FIVE LANES TO PROVIDE CENTER TURN LANE.	0.7	8265	8265		RIGHT OF WAY/CONSTRUCTION IN PROGRESS																				
DURHAM	DURHAM	U-4009	SR 1126 (SERVICE ROAD) PARALLEL TO US 15-501. RELOCATE EXISTING SERVICE ROAD.	0.3	5683	5683		UNDER CONSTRUCTION																				
DURHAM WAKE	DURHAM	U-4721*	NORTHERN DURHAM PARKWAY, I-540 TO ROXBORO ROAD. (COORDINATE WITH U-4720)	18.8				UNFUNDED LOOP PROJECT - THE CROSS SECTION FOR THIS PROJECT WILL BE ESTABLISHED BY MUTUAL AGREEMENT OF THE MPO AND NCDOT THROUGH THE STATE AND FEDERAL ENVIRONMENTAL REVIEW PROCESS																				
DURHAM	DURHAM	U-3309	SR 2028 (T.W. ALEXANDER DRIVE), SR 1121 (CORNWALLIS ROAD) TO SR 1959 (MIAMI BOULEVARD). WIDEN TO A FOUR LANE DIVIDED FACILITY.	1.7	14933	11214		STP	C	3719	A																	
								A																				
								B																				
								SR 1121 (CORNWALLIS ROAD) TO EAST OF NC 147 - UNDER CONSTRUCTION. EAST OF NC 147 TO SR 1959 (MIAMI BOULEVARD) - COMPLETE.																				

* INDICATES INTRASTATE PROJECT

COST AND SCHEDULES ARE PRELIMINARY AND SUBJECT TO SIGNIFICANT CHANGE AS MORE INFORMATION BECOMES AVAILABLE

DURHAM-CHAPEL HILL-CARRBORO METROPOLITAN PLANNING ORGANIZATION

FISCAL YEARS: TYPE OF WORK / ESTIMATED COST IN THOUSANDS / PROJECT BREAKS

COUNTY	ROUTE/CITY	ID NUMBER	LOCATION / DESCRIPTION	LENGTH	TOTAL PROJ COST (THOU)	PRIOR YEARS COST (THOU)	FUNDS	FISCAL YEARS: TYPE OF WORK / ESTIMATED COST IN THOUSANDS / PROJECT BREAKS										
								FY 2011	FY 2012	FY 2013	FY 2014	FY 2015	FY 2016	FY 2017	FY 2018	FY 2019	FY 2020	FUTURE YEARS
URBAN PROJECTS								STATE TRANSPORTATION IMPROVEMENT					AM					UNFUNDED
								R WORK PROGRAM					DEVELOPMENTAL PROGRAM					
DURHAM	DURHAM	U-4720*	US 70, LYNN ROAD TO THE PROPOSED NORTHERN DURHAM PARKWAY. (COORDINATE WITH U-4721)	7.8														
								UNFUNDED LOOP PROJECT - THE CROSS SECTION FOR THIS PROJECT WILL BE ESTABLISHED BY MUTUAL AGREEMENT OF THE MPO AND NCDOT THROUGH THE STATE AND FEDERAL ENVIRONMENTAL REVIEW PROCESS										
DURHAM	DURHAM	U-5151	DURHAM, SR 1670 (GEER STREET) AT MIAMI BOULEVARD. INTERSECTION REDESIGN.		80	80												
								UNDER CONSTRUCTION										
DURHAM	DURHAM	U-5122	NC 98, SR 1838 (JUNCTION ROAD) TO SR 1811 (SHERRON ROAD). MILL AND RESURFACE.		1285	1285												
								UNDER CONSTRUCTION										
DURHAM	DURHAM	U-5124	DURHAM, SR 1978 (OLD PAGE ROAD), SR 1926 (ANGIER AVENUE) TO SR 2095 (PAGE ROAD EXTENSION). PATCH AND RESURFACE.		128	128												
								UNDER CONSTRUCTION										
DURHAM	DURHAM	U-5126	US 501 BYPASS (DUKE STREET), SR 1443 (HORTON ROAD) TO HUDSON STREET. MILL AND RESURFACE.		770	770												
								UNDER CONSTRUCTION										
DURHAM	DURHAM	U-3804	SR 1321 (HILLANDALE ROAD), I-85 TO SR 1407 (CARVER STREET). WIDEN TO MULTI-LANES.	0.7	11941	11941												
								UNDER CONSTRUCTION										
DURHAM	DURHAM	U-5127	DURHAM, SR 1321 (HILLANDALE-FULTON STREET), I-85 TO SR 1320 (ERWIN ROAD). MILL AND RESURFACE.		300	300												
								UNDER CONSTRUCTION										
DURHAM	DURHAM	U-5150	DURHAM, WILLIAM PENN STREET AT BEN FRANKLIN STREET. INSTALL TRAFFIC SIGNAL.															
								UNDER CONSTRUCTION - LET WITH U-5148										
DURHAM	DURHAM	U-5149	DURHAM, RENAISSANCE PARKWAY AT SOUTHPOINT MALL ENTRANCE NEAR SOUTHPOINT CINEMA AND AT AMERICAN TOBACCO TRAIL. INSTALL TRAFFIC SIGNALS.		300	300												
								UNDER CONSTRUCTION										
DURHAM	DURHAM	U-5148	DURHAM, NORTHPOINTE DRIVE, HOME DEPOT TO KROGER. INSTALL TRAFFIC SIGNAL.		400	400												
								UNDER CONSTRUCTION - INCLUDES U-5150										

Draft STIP

* INDICATES INTRASTATE PROJECT

DURHAM-CHAPEL HILL-CARRBORO METROPOLITAN PLANNING ORGANIZATION

FISCAL YEARS: TYPE OF WORK / ESTIMATED COST IN THOUSANDS / PROJECT BREAKS

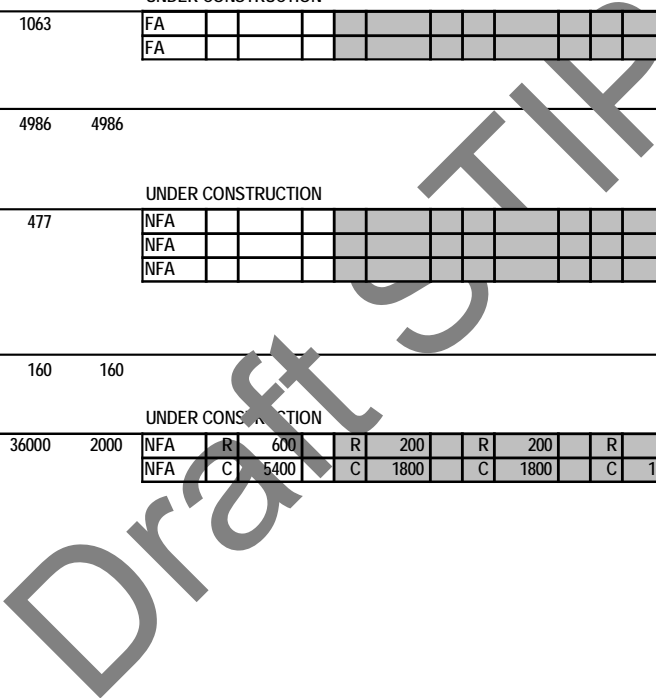
COUNTY	ROUTE/CITY	ID NUMBER	LOCATION / DESCRIPTION	LENGTH	TOTAL PRIOR COST (THOU)	PROJ YEARS COST (THOU)	FUNDS	STATE TRANSPORTATION IMPROVEMENT PROGRAM												UNFUNDED FUTURE YEARS
								5 YEAR WORK PROGRAM					DEVELOPMENTAL PROGRAM							
								FY 2011	FY 2012	FY 2013	FY 2014	FY 2015	FY 2016	FY 2017	FY 2018	FY 2019	FY 2020			
URBAN PROJECTS																				
DURHAM WAKE	DURHAM MORRISVILLE	U-4716	SR 1978 (HOPSON ROAD), SR 1980 (CHURCH STREET), AND NORFOLK SOUTHERN RAILROAD-NORTH CAROLINA RAILROAD, SOUTH OF I-40 TO NORTH OF MCCRIMMON PARKWAY. CONSTRUCT A GRADE SEPARATION AT HOPSON ROAD, EXTEND CHURCH STREET TO HOPSON ROAD, CLOSE CHURCH STREET CROSSING 734 748M OF THE NORFOLK SOUTHERN-NORTH CAROLINA RAILROAD, CONSTRUCT SECOND TRACK, AND WIDEN HOPSON ROAD FROM EAST OF SR 1999 (DAVIS DRIVE) TO NC 54.	31016	3555			STHSR PE 459 A PE 465 A PE 473 A												
								STHSR R 690 A R 1400 A R 591 A												
								O R 1147 A R 1147 A R 1147 A												
								STHSR C 450 A C 2875 A C 1348 A												
								STHSR PE 187 C PE 190 C PE 193 C												
								STHSR R 114 C R 232 C R 236 C												
								STHSR C 1396 C C 3272 C C 2429 C												
								O											R 634 B	
								O											C 2100 B	
								O											R 1126 D	
								O											C 3160 D	
								A.CONSTRUCT RAILROAD GRADE SEPARATION AT SR 1978 (HOPSON ROAD) AND SHIFT RAIL LINE. B.SR 1980 (CHURCH STREET), REALIGN AND CLOSE CROSSING 734 748M OF THE NORFOLK SOUTHERN-NORTH CAROLINA RAILROAD. C CONSTRUCT SECOND TRACK. D SR 1978 (HOPSON ROAD), EAST OF SR 1999 (DAVIS DRIVE) TO NC 54, WIDEN TO MULTILANES.												
								PLANNING/DESIGN IN PROGRESS												
DURHAM WAKE	RESEARCH TRIANGLE PARK	U-4026	SR 1613-SR 1999 (DAVIS DRIVE), SR 3014 (MORRISVILLE-CARPENTER ROAD) IN WAKE COUNTY TO NC 54 IN DURHAM COUNTY. WIDEN TO MULTI-LANES.	5.7	39063	39063														
								A SR 3014 (MORRISVILLE-CARPENTER ROAD) TO SR 1635 (KOPPERS ROAD-MCCRIMMON PARKWAY) - UNDER CONSTRUCTION. B SR 1635 (KOPPERS ROAD-MCCRIMMON PARKWAY) IN WAKE COUNTY TO NC 54 IN DURHAM COUNTY - UNDER CONSTRUCTION.												
								PROJECT LET WITH SR-2904												
DURHAM WAKE	RESEARCH TRIANGLE PARK	U-4763B	NEW ROUTE - TRIANGLE PARKWAY, NC-540 TO I-40. MULTI-LANE FACILITY ON NEW LOCATION.	3.5	190568	176568	BOND C 8400													
							TIFIA C 5180													
							S(E) C 420													
								NORTH CAROLINA TURNPIKE AUTHORITY PROJECT (DESIGN-BUILD PROJECT) - UNDER CONSTRUCTION												
FEASIBILITY STUDIES																				
CHATHAM DURHAM	DURHAM	FS-1008B	NC 751, US 64 IN CHATHAM COUNTY TO NORTH OF SR 1118 (FAYETTEVILLE ROAD) IN DURHAM COUNTY. WIDEN TO MULTILANES WITH BICYCLE LANES.																	
								SCHEDULED FOR FEASIBILITY STUDY												
DURHAM	DURHAM	FS-1005C	NC 54, I-40 TO NC 55 IN DURHAM. WIDEN TO MULTILANES WITH TRANSIT ACCOMMODATIONS, BIKE LANES, AND SIDEWALKS.	5.2																
								SCHEDULED FOR FEASIBILITY STUDY												
FEDERAL BRIDGE PROJECTS																				
DURHAM	US 70 BUSINESS	B-3638	CAMPUS DRIVE. REPLACE BRIDGE NO. 316		1680	380	FA				C 1300									
								RIGHT OF WAY IN PROGRESS												

* INDICATES INTRASTATE PROJECT

DURHAM-CHAPEL HILL-CARRBORO METROPOLITAN PLANNING ORGANIZATION

FISCAL YEARS: TYPE OF WORK / ESTIMATED COST IN THOUSANDS / PROJECT BREAKS

COUNTY	ROUTE/CITY	ID NUMBER	LOCATION / DESCRIPTION	LENGTH	TOTAL PROJ COST (THOU)	PRIOR YEARS COST (THOU)	FUNDS	STATE TRANSPORTATION IMPROVEMENT PROGRAM													UNFUNDED FUTURE YEARS															
								5 YEAR WORK PROGRAM					DEVELOPMENTAL PROGRAM					FUTURE YEARS																		
								FY 2011	FY 2012	FY 2013	FY 2014	FY 2015	FY 2016	FY 2017	FY 2018	FY 2019	FY 2020																			
FEDERAL BRIDGE PROJECTS																																				
ORANGE	US 70 BYPASS	B-4962	ENO RIVER. REPLACE BRIDGE NO. 46		6600		FA										R	600																		
							FA											C	6000																	
ORANGE	SR 1002	B-4216	STROUDS CREEK. REPLACE BRIDGE NO. 66		1054	1054		UNDER CONSTRUCTION																												
ORANGE	SR 1005	B-5348	PHIL'S CREEK. REPLACE BRIDGE NO. 85		1063		FA													R	97															
							FA															C	966													
DURHAM	SR 1116	B-3450	NEW HOPE CREEK. REPLACE BRIDGE NO. 217, SANDY CREEK. REPLACE BRIDGE NO. 122.		4986	4986		UNDER CONSTRUCTION																												
DURHAM	SR 1616	B-4943	DIAL CREEK (LAKE MICHIE). REPLACE BRIDGE NO. 20.		477		NFA																	R	40											
							NFA																	U	52											
							NFA																				C	385								
ORANGE	VARIOUS	B-5191	BRIDGE EXPANSION JOINT REPAIRS AT SELECTED LOCATIONS.		160	160		UNDER CONSTRUCTION																												
CHATHAM	VARIOUS	BD-5108	DIVISION 8 PURCHASE ORDER CONTRACT BRIDGE REPLACEMENT PROJECTS AT SELECTED LOCATIONS.		36000	2000	NFA	R	600	R	200	R	200	R	200	R	200	R	200	R	300	R	400	R	400	R	400	R	400	R	500					
HOKE							NFA	C	5400	C	1800	C	1800	C	1800	C	1800	C	1800	C	2700	C	3600	C	3600	C	3600	C	3600	C	4500					
LEE																																				
MONTGOMERY																																				
MOORE																																				
RANDOLPH																																				
RICHMOND																																				
SCOTLAND																																				
IN PROGRESS - BRIDGE PURCHASE ORDER CONTRACT (BPOC)																																				
DURHAM	VARIOUS	BD-5105	DIVISION 5 PURCHASE ORDER CONTRACT BRIDGE REPLACEMENT PROJECTS AT SELECTED LOCATIONS.		36000	2000	NFA	R	600	R	200	R	200	R	200	R	200	R	200	R	300	R	400	R	400	R	400	R	400	R	500					
FRANKLIN							NFA	C	5400	C	1800	C	1800	C	1800	C	1800	C	1800	C	2700	C	3600	C	3600	C	3600	C	3600	C	4500					
GRANVILLE																																				
PERSON																																				
VANCE																																				
WAKE																																				
WARREN																																				
IN PROGRESS - BRIDGE PURCHASE ORDER CONTRACT (BPOC)																																				



* INDICATES INTRASTATE PROJECT

COST AND SCHEDULES ARE PRELIMINARY AND SUBJECT TO SIGNIFICANT CHANGE AS MORE INFORMATION BECOMES AVAILABLE

DURHAM-CHAPEL HILL-CARRBORO METROPOLITAN PLANNING ORGANIZATION

FISCAL YEARS: TYPE OF WORK / ESTIMATED COST IN THOUSANDS / PROJECT BREAKS

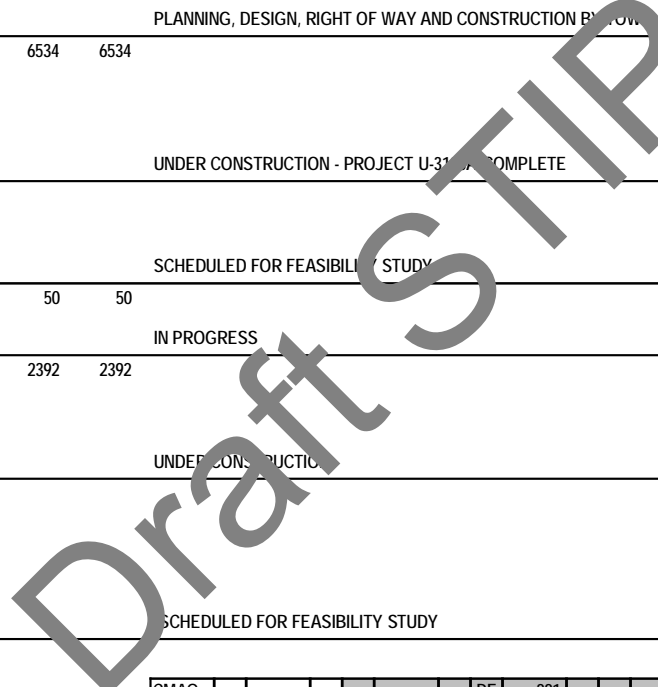
COUNTY	ROUTE/CITY	ID NUMBER	LOCATION / DESCRIPTION	LENGTH	TOTAL PROJ COST (THOU)	PRIOR YEARS COST (THOU)	FUNDS	STATE TRANSPORTATION IMPROVEMENT PROGRAM										UNFUNDED FUTURE YEARS																								
								R WORK PROGRAM					DEVELOPMENTAL PROGRAM																													
								FY 2011	FY 2012	FY 2013	FY 2014	FY 2015	FY 2016	FY 2017	FY 2018	FY 2019	FY 2020	FUTURE YEARS																								
FEDERAL BRIDGE PROJECTS																																										
ALAMANCE CASWELL GUILFORD ORANGE ROCKINGHAM	VARIOUS	BD-5107	DIVISION 7 PURCHASE ORDER CONTRACT BRIDGE REPLACEMENT PROJECTS AT SELECTED LOCATIONS.		36000	2000		NFA	R	600	R	200	R	200	R	200	R	200	R	200	R	300	R	400	R	400	R	400	R	500	C	2700	C	3600	C	3600	C	3600	C	4500		
IN PROGRESS - BRIDGE PURCHASE ORDER CONTRACT (POC)																																										
MITIGATION PROJECTS																																										
CHATHAM HOKE LEE MONTGOMERY MOORE RANDOLPH RICHMOND SCOTLAND	VARIOUS	EE-4908	ECOSYSTEM ENHANCEMENT PROGRAM FOR DIVISION 8 PROJECT MITIGATION.		8756	8756																																				
IN PROGRESS																																										
DURHAM FRANKLIN GRANVILLE PERSON VANCE WAKE WARREN	VARIOUS	EE-4905	ECOSYSTEM ENHANCEMENT PROGRAM FOR DIVISION 5 PROJECT MITIGATION.		5167	5167																																				
IN PROGRESS																																										
ALAMANCE CASWELL GUILFORD ORANGE ROCKINGHAM	VARIOUS	EE-4907	ECOSYSTEM ENHANCEMENT PROGRAM FOR DIVISION 7 PROJECT MITIGATION.		7221	7221																																				
IN PROGRESS																																										
BICYCLE AND PEDESTRIAN PROJECTS																																										
ORANGE	VARIOUS	EB-5108	SR 1112 (DAIRYLAND ROAD), SR 1111 UNION (CHAPEL GROVE ROAD) TO SR 1006 (ORANGE GROVE ROAD). ADD WIDE PAVED SHOULDERS.																																							
SCHEDULED FOR FEASIBILITY STUDY																																										

Draft STIP

DURHAM-CHAPEL HILL-CARRBORO METROPOLITAN PLANNING ORGANIZATION

FISCAL YEARS: TYPE OF WORK / ESTIMATED COST IN THOUSANDS / PROJECT BREAKS

COUNTY	ROUTE/CITY	ID NUMBER	LOCATION / DESCRIPTION	LENGTH	TOTAL PROJ COST (THOU)	PRIOR YEARS COST (THOU)	FUNDS	STATE TRANSPORTATION IMPROVEMENT PROGRAM								UNFUNDED FUTURE YEARS					
								FY 2011	FY 2012	FY 2013	FY 2014	FY 2015	FY 2016	FY 2017	FY 2018		FY 2019	FY 2020			
BICYCLE AND PEDESTRIAN PROJECTS																					
ORANGE	CARRBORO CHAPEL HILL	EL-4995	DRY CREEK GREENWAY.		736	36	0												C	700	
PLANNING, DESIGN, RIGHT OF WAY AND CONSTRUCTION BY TOWN - IN PROGRESS																					
ORANGE	CARRBORO	EL-4994	BOLIN CREEK GREENWAY.		1476	738		STPDA	C	590											
							C	C	148												
PLANNING, DESIGN, RIGHT OF WAY AND CONSTRUCTION BY TOWN - IN PROGRESS																					
ORANGE	CARRBORO	U-3100B	SR 1107 (OLD FAYETTEVILLE ROAD), NC 54 TO SR 1106 (STROUD LANE). PROVIDE BICYCLE AND PEDESTRIAN FACILITIES AND TRANSIT ACCOMMODATIONS.	0.5	6534	6534															
UNDER CONSTRUCTION - PROJECT U-3100B COMPLETE																					
ORANGE	CHAPEL HILL	EB-5110	BOLIN CREEK GREENWAY, NC 86 (MARTIN LUTHER KING, JR. BOULEVARD TO UMSTEAD PARK.																		
SCHEDULED FOR FEASIBILITY STUDY																					
ORANGE	COUNTYWIDE	EB-3606	BICYCLE ROUTE MAPPING AND SIGNING.		50	50															
IN PROGRESS																					
CHATHAM	DURHAM	EB-2921F	AMERICAN TOBACCO RAIL TRAIL. DURHAM COUNTY LINE TO WAKE COUNTY LINE. CONSTRUCT A MULTI-PURPOSE TRAIL.		2392	2392															
UNDER CONSTRUCTION																					
ORANGE	SR 1006 ORANGE GROVE ROAD	EB-4980	CONSTRUCT PEDESTRIAN BRIDGE OVER I-40.																		
SCHEDULED FOR FEASIBILITY STUDY																					
CONGESTION MITIGATION PROJECTS																					
DURHAM ORANGE WAKE	TRIANGLE TRANSIT AUTHORITY	C-5173	EXPANDED EXPRESS BUS SERVICE, HOLLY SPRINGS TO DOWNTOWN RALEIGH VIA APEX AND CARY. OPERATING ASSISTANCE TO EXTEND CURRENT ROUTE BETWEEN APEX AND DOWNTOWN RALEIGH AND CONSTRUCT TWO NEW PARK AND RIDE LOTS.		4466			CMAQ					PE	281							
							O					PE	70								
							CMAQ					R	1283								
							O					R	321								
							CMAQ					C	655								
							O					C	164								
							CMAQ					O	451		O	451					
							O					O	113		O	113		O	113		



* INDICATES INTRASTATE PROJECT

DURHAM-CHAPEL HILL-CARRBORO METROPOLITAN PLANNING ORGANIZATION

FISCAL YEARS: TYPE OF WORK / ESTIMATED COST IN THOUSANDS / PROJECT BREAKS

COUNTY	ROUTE/CITY	ID NUMBER	LOCATION / DESCRIPTION	LENGTH	TOTAL PROJ COST (THOU)	PRIOR YEARS COST (THOU)	FUNDS	STATE TRANSPORTATION IMPROVEMENT PROGRAM												UNFUNDED FUTURE YEARS								
								5 YEAR WORK PROGRAM					DEVELOPMENTAL PROGRAM					UNFUNDED FUTURE YEARS										
								FY 2011	FY 2012	FY 2013	FY 2014	FY 2015	FY 2016	FY 2017	FY 2018	FY 2019	FY 2020											
CONGESTION MITIGATION PROJECTS																												
ORANGE	CARRBORO	C-5181	JONES CREEK GREENWAY, CONSTRUCT A 100 FOOT BRIDGE AND 650 FOOT PAVED TRAIL TO FILL GAP BETWEEN THE CARRBORO UPPER BOLIN TRAIL AND TWIN CREEKS GREENWAY AND IMPLEMENT PROGRAM TO SUPPORT NON-VEHICLE TRIPS TO MORRIS GROVE ELEMENTRY SCHOOL.	300			CMAQ							PE	24													
							C							PE	6													
							CMAQ							C	206													
							C							C	52													
							CMAQ							N	10													
							C							N	2													
DURHAM	CHAPEL HILL	C-5104	PURCHASE TWO (2) HYBRID ELECTRIC BUSES AND PROVIDE PORTION OF OPERATING EXPENSE FOR THREE YEARS.		2100	1979	CMAQ	O	97																			
ORANGE							C	O	24																			
IN PROGRESS																												
ORANGE	CHAPEL HILL	C-5177	MLK, JR. SHARED PATHWAY, CONSTRUCT PATHWAY ALONG MLK, JR. BOULEVARD, HOMESTEAD ROAD TO PINEY MOUNTAIN ROAD.	906			CMAQ				R	180																
							C				R	45																
							CMAQ				C	545																
							C				C	136																
ORANGE	CHAPEL HILL	C-5179	NORTH ESTES DRIVE, CONSTRUCT A TEN FOOT PATHWAY, FIVE FOOT SIDEWALKS AND A FOUR FOOT BIKE LANE.	1182			CMAQ				R	166																
							C				R	41																
							CMAQ							C	780													
							C							C	195													
MECKLENBURG	CHARLOTTE	C-5111	INSTALL TWO STATE MAINTAINED E-85 FUELING SITES.			25																						
ORANGE	HILLSBOROUGH																											
IN PROGRESS																												
CHATHAM	TRIANGLE J	C-5102	TRIANGLE TRANSPORTATION DEMAND MANAGEMENT PROGRAM SERVICES FOR EMPLOYERS AND ORGANIZATIONS IN THE TRIANGLE OZONE NON-ATTAINMENT REGION. MARKETING AND OUTREACH.	8028	1627		CMAQ	N	343	A	N	371	A															
DURHAM	COUNCIL OF						O	N	86	A	N	93	A															
FRANKLIN	GOVERNMENTS						CMAQ	N	279	B	N	299	B															
GRANVILLE							O	N	70	B	N	75	B															
HARNETT							CMAQ				N	382	B	N	385	B	N	458	B		N	505	B	N	523	B		
JOHNSTON							O				N	423	B	N	431	B	N	496	B		N	579	B	N	603	B		
ORANGE																												
WAKE																												

A. CAPITAL AREA MPO PARTICIPATION - IN PROGRESS BY TRIANGLE J COUNCIL OF GOVERNMENT.
 B. DURHAM-CHAPEL HILL-CARRBORO MPO PARTICIPATION - IN PROGRESS BY TRIANGLE J COUNCIL OF GOVERNMENT.

DURHAM-CHAPEL HILL-CARRBORO METROPOLITAN PLANNING ORGANIZATION

FISCAL YEARS: TYPE OF WORK / ESTIMATED COST IN THOUSANDS / PROJECT BREAKS

COUNTY	ROUTE/CITY	ID NUMBER	LOCATION / DESCRIPTION	LENGTH	TOTAL PROJ COST (THOU)	PRIOR YEARS COST (THOU)	FUNDS	STATE TRANSPORTATION IMPROVEMENT PROGRAM										UNFUNDED FUTURE YEARS					
								5 YEAR WORK PROG					RAM						DEVELOPMENTAL PROGRAM				
								FY 2011	FY 2012	FY 2013	FY 2014	FY 2015	FY 2016	FY 2017	FY 2018	FY 2019	FY 2020						
CONGESTION MITIGATION PROJECTS																							
ORANGE	COUNTYWIDE HILLSBOROUGH	C-4932A	CONSTRUCT A PARK AND RIDE SHELTER AND INSTALL BIKE RACKS ON BUSES. SECTION A: DURHAM-CHAPEL HILL-CARRBORO (DCHC) MPO TO PARTICIPATE IN CONSTRUCTION AND OPERATING ASSISTANCE FOR ONE YEAR FOR A NEW TRANSIT SERVICE.		93	93																	
DURHAM	DURHAM	C-4928	MORREENE ROAD, NEAL ROAD TO ERWIN ROAD. CONSTRUCT BIKE LANES AND SIDEWALKS.		1441		IN PROGRESS	STPDA	C	931													
								CMAQ	C	222													
								C	C	288													
DURHAM	DURHAM	C-4929	BICYCLE PARKING PROGRAM. INSTALL BIKE RACKS AT VARIOUS LOCATIONS.		48	48																	
DURHAM	DURHAM	C-5103	PURCHASE TWO (2) HYBRID ELECTRIC BUSES AND PROVIDE PORTION OF OPERATING ASSISTANCE FOR TWO YEARS.		1686	1686																	
DURHAM	DURHAM	C-5175	DURHAM AREA TRANSIT AUTHORITY (DATA) OPERATING ASSISTANCE FOR NEW FIXED ROUTE.		2438		IN PROGRESS	CMAQ				O	951		O	999							
								C				O	238		O	250							
DURHAM	DURHAM	C-5178	CAMPUS WALK AVENUE, MORREENE ROAD TO LASALLE STREET AND LASALLE STREET, KANGAROO DRIVE TO ERWIN ROAD. CONSTRUCT SIDEWALKS.		336			CMAQ							C	269							
								C							C	67							
DURHAM	DURHAM	C-5180	DURHAM AREA TRANSIT AUTHORITY (DATA), REPLACEMENT OF FIVE HYBRID CUTAWAYS (LIGHT TRANSIT VEHICLES).		729			CMAQ							A	583							
								C							A	146							
DURHAM	DURHAM	C-5182	HOPE VALLEY ROAD, CONSTRUCT SIDEWALKS AND BIKE LANES BETWEEN MLK, JR. PARKWAY AND US 15-501 BUSINESS		1386			CMAQ							R	107							
								C							R	27							
								CMAQ							C	1002							
								C							C	250							

* INDICATES INTRASTATE PROJECT

DURHAM-CHAPEL HILL-CARRBORO METROPOLITAN PLANNING ORGANIZATION

FISCAL YEARS: TYPE OF WORK / ESTIMATED COST IN THOUSANDS / PROJECT BREAKS

COUNTY	ROUTE/CITY	ID NUMBER	LOCATION / DESCRIPTION	LENGTH	TOTAL PROJ COST (THOU)	PRIOR YEARS COST (THOU)	FUNDS	STATE TRANSPORTATION IMPROVEMENT PROGRAM										UNFUNDED FUTURE YEARS		
								5 YEAR WORK PROGRAM					DEVELOPMENTAL PROGRAM							
								FY 2011	FY 2012	FY 2013	FY 2014	FY 2015	FY 2016	FY 2017	FY 2018	FY 2019	FY 2020			
CONGESTION MITIGATION PROJECTS																				
DURHAM	DURHAM	C-5183	CONSTRUCT SIDEWALKS.		2127		CMAQ							C	778	A				
							C							C	194	A				
							CMAQ									C	924	B		
							C									C	231	B		
								A CAMERON BOULEVARD, ERWIN ROAD AND DUKE UNIVERSITY ROAD.												
								B ALSTON AVENUE, CARPENTER FLETCHER ROAD TO SEDWICK ROAD.												
DURHAM	DURHAM	C-4702	TEN (10) - REPLACEMENT BUSES.		3000	3000		IN PROGRESS - FUNDS FLEXED TO FEDERAL TRANSPORT ADMINISTRATION												
ORANGE	HILLSBOROUGH	C-5184	RIVERWALK TRAIL, PHASE III. CONSTRUCT A PAVED OFF-ROAD TAIL ALONG ENO RIVER CONNECTING RIVER PARK, GOLD PARK AND THE OCCONEECHEE MOUNTAIN STATE NATURAL AREA.		621		CMAQ									PE	40			
							C									PE	10			
							CMAQ									R	183			
							C									R	250			
							C										C	138		
DURHAM	TRIANGLE J	C-4924	TRIANGLE J COUNCIL OF GOVERNMENTS (COG). DEVELOP A FLEXIBLE WORK SCHEDULE FOR EMPLOYEES AND ORGANIZATIONS IN TRIANGLE OZONE NON-ATTAINMENT AREA FOR THREE YEARS.		5626	300	CMAQ					N	481		N	482		N	572	
ORANGE	COUNCIL OF						C					N	423		N	430		N	496	
WAKE	GOVERNMENTS							A. DEVELOP FLEXIBLE WORK SCHEDULES FOR EMPLOYEES IN CAPITAL AREA MPO (CAMPO) - IN PROGRESS.												
								B. DEVELOP FLEXIBLE WORK SCHEDULES FOR EMPLOYEES IN DURHAM-CHAPEL HILL-CARRBORO (DCHC) - IN PROGRESS.												
								C. IN PROGRESS BY TRIANGLE J COUNCIL OF GOVERNMENTS												
ENHANCEMENT PROJECTS (LOCAL PROJECTS)																				
ORANGE	VARIOUS	EL-5103	CARRBORO, INSTALL BUS SHELTERS AT SELECTED LOCATIONS.		676			UNDER CONSTRUCTION BY TOWN												
CHATHAM	VARIOUS	U-4726	DCHC URBAN AREA BICYCLE AND PEDESTRIAN ALLOCATION.		11941	4606	STPDA	C	1980		C	1578		C	2184		C	126		
DURHAM							C	C	495		C	395		C	546		C	31		
ORANGE								PLANNING, DESIGN, RIGHT OF WAY AND CONSTRUCTION BY OTHERS - IN PROGRESS												
ORANGE	CARRBORO	EL-4828	MORGAN CREEK GREENWAY (WEST). SMITH LEVEL ROAD TO UNIVERSITY LAKE. CONSTRUCT GREENWAY.		535	40	STPDA	C	396											
							C	C	99											
								PLANNING, DESIGN, RIGHT OF WAY AND CONSTRUCTION BY TOWN - IN PROGRESS												

* INDICATES INTRASTATE PROJECT

DURHAM-CHAPEL HILL-CARRBORO METROPOLITAN PLANNING ORGANIZATION

FISCAL YEARS: TYPE OF WORK / ESTIMATED COST IN THOUSANDS / PROJECT BREAKS

COUNTY	ROUTE/CITY	ID NUMBER	LOCATION / DESCRIPTION	LENGTH	TOTAL PROJ COST (THOU)	PRIOR YEARS COST (THOU)	FUNDS	STATE TRANSPORTATION IMPROVEMENT PROGRAM										UNFUNDED FUTURE YEARS	
								5 YEAR WORK PROGRAM					DEVELOPMENTAL PROGRAM						
								FY 2011	FY 2012	FY 2013	FY 2014	FY 2015	FY 2016	FY 2017	FY 2018	FY 2019	FY 2020		
ENHANCEMENT PROJECTS (LOCAL PROJECTS)																			
ORANGE	CHAPEL HILL	EL-4601	MORGAN CREEK GREENWAY (EAST). US 15-501-CULBETH ROAD TO SMITH LEVEL ROAD. TEN FOOT MULTI-USE ASPHALT PATH INCLUDING ACCESS TO MERRITT PASTURE.		1290	1290													
PLANNING, DESIGN, RIGHT OF WAY AND CONSTRUCTION BY TOWN - IN PROGRESS																			
DURHAM	DURHAM	EL-4999	BICYCLE AND PEDESTRIAN TRAILS IN DURHAM AND DURHAM COUNTY. ACQUISITION OF RAIL CORRIDORS AND CONSTRUCTION.																
PROGRAMMED FOR PLANNING AND ENVIRONMENTAL STUDY ONLY - PLANNING, DESIGN, RIGHT OF WAY AND CONSTRUCTION BY OTHERS																			
DURHAM	DURHAM	EL-2921E	AMERICAN TOBACCO RAIL TRAIL. NC 54 TO CHATHAM COUNTY LINE. CONSTRUCT A MULTI-PURPOSE TRAIL.		5762	5762													
PARTS A-D COMPLETE; PLANNING, DESIGN, RIGHT OF WAY AND CONSTRUCTION BY CITY - IN PROGRESS																			
DURHAM	DURHAM	U-4445	NC 147 (DURHAM FREEWAY), NEAR ALSTON AVENUE. CONSTRUCT PEDESTRIAN BRIDGE OVER NC 147 AND REMOVE EXISTING SUBSTANDARD PEDESTRIAN BRIDGE.		2000	2000													
UNDER CONSTRUCTION BY OTHERS																			
DURHAM	DURHAM	U-4724	CORNWALLIS ROAD, SOUTH ROXBORO ROAD TO UNIVERSITY DRIVE. BIKE AND PEDESTRIAN FEATURES.		1970			STPDA	C	1576									
								C	C	394									
PLANNING, DESIGN, RIGHT OF WAY AND CONSTRUCTION BY CITY																			
HAZARD ELIMINATION PROJECTS																			
ORANGE	US 70 NC 751	SF-4907B	INSTALL RIGHT TURN LANE.		165	165													
IN PROGRESS																			
ORANGE	NC 86	W-5318	NC 57 TO CASWELL COUNTY LINE. GEOMETRIC IMPROVEMENTS, PAVED SHOULDERS AND RUMBLE STRIPS.	12.2	4654			HES											
								HES											
IN PROGRESS																			
ORANGE	NC 57 NC 157	SF-4907C	WIDEN NC 57 FOR LEFT TURN LANES AND INSTALL A TRAFFIC SIGNAL AT THE INTERSECTION OF NC 157.		654	54		HES			R	50							
								HES			C	550							
IN PROGRESS																			
CHATHAM	NC 751	SF-4908I	INTERSECTION WITH SR 1731 (O'KELLY CHURCH ROAD). INSTALL TRAFFIC SIGNAL AND LEFT TURN LANE.		593	593													
UNDER CONSTRUCTION																			

* INDICATES INTRASTATE PROJECT

DURHAM-CHAPEL HILL-CARRBORO METROPOLITAN PLANNING ORGANIZATION

FISCAL YEARS: TYPE OF WORK / ESTIMATED COST IN THOUSANDS / PROJECT BREAKS

COUNTY	ROUTE/CITY	ID NUMBER	LOCATION / DESCRIPTION	LENGTH	TOTAL COST (THOU)	PRIOR COST (THOU)	YEARS FUNDS	FISCAL YEARS: TYPE OF WORK / ESTIMATED COST IN THOUSANDS / PROJECT BREAKS											
								STATE TRANSPORTATION IMPROVEMENT PROGRAM					DEVELOPMENTAL PROGRAM					UNFUNDED	
								FY 2011	FY 2012	FY 2013	FY 2014	FY 2015	FY 2016	FY 2017	FY 2018	FY 2019	FY 2020	FUTURE YEARS	
HAZARD ELIMINATION PROJECTS																			
CHATHAM HOKE LEE MONTGOMERY MOORE RANDOLPH RICHMOND SCOTLAND	VARIOUS	W-5208	DIVISION 8 RUMBLE STRIPS, GUARDRAIL AND LIGHTING IMPROVEMENTS AT SELECTED LOCATIONS.		100	100													
								DIVISION PURCHASE ORDER CONTRACT (DPOC) - IN PROGRESS											
ALAMANCE CASWELL GUILFORD ORANGE ROCKINGHAM	VARIOUS	W-5207	DIVISION 7 RUMBLE STRIPS, GUARDRAIL AND LIGHTING IMPROVEMENTS AT SELECTED LOCATIONS.		500	500													
								DIVISION PURCHASE ORDER CONTRACT (DPOC) - UNDER CONSTRUCTION											
DURHAM FRANKLIN GRANVILLE PERSON VANCE WAKE WARREN	VARIOUS	W-5205	DIVISION 5 RUMBLE STRIPS, GUARDRAIL AND LIGHTING IMPROVEMENTS AT SELECTED LOCATIONS.		180	180													
								DIVISION PURCHASE ORDER CONTRACT (DPOC) - IN PROGRESS											
DURHAM	DURHAM	W-5110	NC 55 (ALSTON AVENUE) AT LAWSON STREET. CONSTRUCT LEFT TURN LANES ON NC 55.	0.2	975			HES	R	500									
								DIVISION PURCHASE ORDER CONTRACT (DPOC) - IN PROGRESS											
								HES C 475											

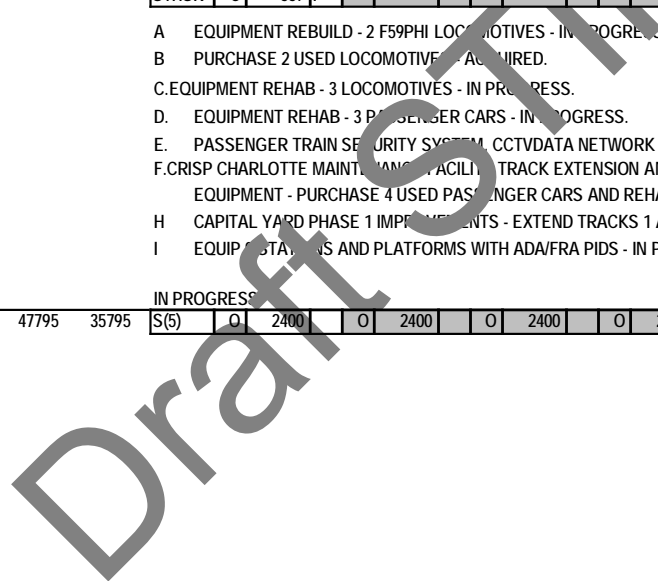
Draft STRIP

* INDICATES INTRASTATE PROJECT

DURHAM-CHAPEL HILL-CARRBORO METROPOLITAN PLANNING ORGANIZATION

FISCAL YEARS: TYPE OF WORK / ESTIMATED COST IN THOUSANDS / PROJECT BREAKS

COUNTY	ROUTE/CITY	ID NUMBER	LOCATION / DESCRIPTION	LENGTH	TOTAL PROJ COST (THOU)	PRIOR YEARS COST (THOU)	FUNDS	FISCAL YEARS: TYPE OF WORK / ESTIMATED COST IN THOUSANDS / PROJECT BREAKS										UNFUNDED FUTURE YEARS						
								STATE TRANSPORTATION IMPROVEMENT PROGRAM					DEVELOPMENTAL PROGRAM											
								FY 2011	FY 2012	FY 2013	FY 2014	FY 2015	FY 2016	FY 2017	FY 2018	FY 2019	FY 2020							
PASSENGER RAIL PROJECTS																								
ALAMANCE CABARRUS DURHAM GUILFORD MECKLENBURG ROWAN WAKE	AMTRAK	P-2918	TRAIN 73/74 OPERATIONS BETWEEN CHARLOTTE AND RALEIGH AND CAPITAL YARD MAINTENANCE FACILITY.	194910	103248			S(5)	O	2600	O	2600	O	2600	O	2600	O	2600	O	2600	O	2600		
								T2001	O	4000	O	4000	O	4000	O	4000	O	4000	O	4000	O	4000		
								STHSR	PE	50	E													
								STHSR	O	478	E													
								STHSR	PE	160	F	PE	154	F										
								STHSR	C	8711	F	C	4679	F										
								STHSR	C	6257	G													
								STHSR	PE	51	H													
								STHSR	R	567	H													
								STHSR	C	3797	H													
								STHSR	PE	91	I													
								STHSR	C	667	I													
								A. EQUIPMENT REBUILD - 2 F59PHI LOCOMOTIVES - IN PROGRESS. B. PURCHASE 2 USED LOCOMOTIVE - ACQUIRED. C. EQUIPMENT REHAB - 3 LOCOMOTIVES - IN PROGRESS. D. EQUIPMENT REHAB - 3 PASSENGER CARS - IN PROGRESS. E. PASSENGER TRAIN SECURITY SYSTEM, CCTV DATA NETWORK AND GENERATORS - IN PROGRESS. F. CRISP CHARLOTTE MAINTENANCE FACILITY, TRACK EXTENSION AND SHOP BUILDING - IN PROGRESS. G. EQUIPMENT - PURCHASE 4 USED PASSENGER CARS AND REHAB 7 - IN PROGRESS. H. CAPITAL YARD PHASE 1 IMPROVEMENTS - EXTEND TRACKS 1 AND 2, MAJOR WORK TRACK 3 - IN PROGRESS. I. EQUIP STATIONS AND PLATFORMS WITH ADA/FRA PIDS - IN PROGRESS.																
ALAMANCE CABARRUS DURHAM EDGECOMBE GUILFORD JOHNSTON MECKLENBURG NASH ROWAN WAKE WILSON	AMTRAK	P-2908	CAPITAL AND OPERATIONS COST OF TRAIN 79/80 BETWEEN CHARLOTTE AND ROCKY MOUNT.	47795	35795			S(5)	O	2400	O	2400	O	2400	O	2400	O	2400	O	2400				
IN PROGRESS																								
ORANGE	CARRBORO	Z-4007B	SR 1927 (BREWER ROAD) IN CARRBORO AT NORFOLK SOUTHERN RAILWAY CROSSING 735 179M. SAFETY IMPROVEMENTS.	95	95																			
FUNDED - CONSTRUCTION NOT AUTHORIZED																								
DURHAM	DURHAM	P-3802	STATION CONSTRUCTION.	1250	1250			CMAQ																
UNDER CONSTRUCTION																								



* INDICATES INTRASTATE PROJECT

COST AND SCHEDULES ARE PRELIMINARY AND SUBJECT TO SIGNIFICANT CHANGE AS MORE INFORMATION BECOMES AVAILABLE

STATEWIDE PROJECTS

FISCAL YEARS: TYPE OF WORK / ESTIMATED COST IN THOUSANDS / PROJECT BREAKS

COUNTY	ROUTE/CITY	ID NUMBER	LOCATION / DESCRIPTION	LENGTH	TOTAL PROJ COST (THOU)	PRIOR YEARS COST (THOU)	STATE TRANSPORTATION IMPROVEMENT PROGRAM										UNFUNDED FUTURE YEARS			
							FY 2011	FY 2012	FY 2013	FY 2014	FY 2015	FY 2016	FY 2017	FY 2018	FY 2019	FY 2020				
INTERSTATE PROJECTS																				
STATEWIDE	I-95	M-0412	CORRIDORS OF THE FUTURE PROGRAM. INTERSTATE MAINTENANCE DISCRETIONARY FUNDS (IMD) FOR IMPROVEMENTS TO I-95 FROM FLORIDA TO VIRGINIA. NORTH CAROLINA TO PROVIDE FUNDS TO ADJOINING STATES UNDER TERMS OF AN AGREEMENT.		16800	16800	5 YEAR WORK PROGRAM					DEVELOPMENTAL PROGRAM								
STATEWIDE	VARIOUS	I-9999	IM BALANCE.	0.0			IN PROGRESS													
STATEWIDE	VARIOUS	I-9998	INTERSTATE PREVENTATIVE MAINTENANCE.				IN PROGRESS													
RURAL PROJECTS																				
STATEWIDE	VARIOUS	M-0405	STATEWIDE MOWING MAINTENANCE CONTRACTS FOR PROPERTIES ACQUIRED BY NCDOT IN ADVANCE OF STIP PROJECTS.		1372	372	S	N	100	N	100	N	100	N	100	N	100	N	100	
STATEWIDE	VARIOUS	M-0281	CENTER FOR TRANSPORTATION AND THE ENVIRONMENT	0.0	1500	1500	IN PROGRESS													
STATEWIDE	VARIOUS	M-0360	DESIGN SERVICES, PRELIMINARY ENGINEERING FOR MISCELLANEOUS PROJECTS.		15980	5980	S	PE	1000	PE	1000	PE	1000	PE	1000	PE	1000	PE	1000	
STATEWIDE	VARIOUS	M-0376	STATEWIDE GEOTECHNICAL STUDIES AND INVESTIGATIONS PROJECT TO COVER NON-PROJECT SPECIFIC WORK.		14900	5900	S	PE	900	PE	900	PE	900	PE	900	PE	900	PE	900	
STATEWIDE	VARIOUS	M-0377	ENVIRONMENTAL STREAMLINING. COORDINATE, PLAN, FACILITATE, IMPLEMENT AND TRACK INITATIVES.		3000	3000	IN PROGRESS													
STATEWIDE	VARIOUS	M-0391	STRUCTURE DESIGN, PRELIMINARY ENGINEERING FOR MISCELLANEOUS PROJECTS		6978	2978	S	PE	400	PE	400	PE	400	PE	400	PE	400	PE	400	
STATEWIDE	VARIOUS	M-0392	HYDRAULICS, PRELIMINARY ENGINEERING FOR MISCELLANEOUS PROJECTS.		2800	1200	S	PE	160	PE	160	PE	160	PE	160	PE	160	PE	160	
STATEWIDE	VARIOUS	R-4701	TRAFFIC SYSTEM OPERATIONS PROGRAM (SIGNAL MAINTENANCE).		375230	175230	STP	C	20000	C	20000	C	20000	C	20000	C	20000	C	20000	
IN PROGRESS																				

* INDICATES INTRASTATE PROJECT

STATEWIDE PROJECTS

FISCAL YEARS: TYPE OF WORK / ESTIMATED COST IN THOUSANDS / PROJECT BREAKS

COUNTY	ROUTE/CITY	ID NUMBER	LOCATION / DESCRIPTION	LENGTH	TOTAL PROJ COST (THOU)	PRIOR PROJ COST (THOU)	STATE TRANSPORTATION IMPROVEMENT PROGRAM										UNFUNDED FUTURE YEARS										
							FY 2011	FY 2012	FY 2013	FY 2014	FY 2015	FY 2016	FY 2017	FY 2018	FY 2019	FY 2020											
RURAL PROJECTS																											
STATEWIDE	VARIOUS	R-4500	ECONOMIC DEVELOPMENT.		10000		IN PROGRESS																				
STATEWIDE	VARIOUS	R-2929	NATIONAL PARKS SERVICE SPOT SAFETY AND SIGN REHABILITATION.	0.0	1000		FLPP	C	100	C	100	C	100	C	100	C	100	C	100	C	100	C	100	C	100		
UNDER CONSTRUCTION BY FEDERAL HIGHWAY ADMINISTRATION																											
STATEWIDE	VARIOUS	R-4436	NPDES PERMIT, RETROFIT FOURTEEN SITES PER YEAR TO PROTECT WATER QUALITY.		41878	16878	STP	N	2500	N	2500	N	2500	N	2500	N	2500	N	2500	N	2500	N	2500	N	2500		
IN PROGRESS																											
STATEWIDE	VARIOUS	R-4067	POSITIVE GUIDANCE PROGRAM (PAVEMENT MARKINGS AND MARKERS, LED SIGNAL HEAD REPLACEMENT)		103412	63412	STP	C	4000	C	4000	C	4000	C	4000	C	4000	C	4000	C	4000	C	4000	C	4000		
IN PROGRESS																											
STATEWIDE	VARIOUS	R-4066	WETLAND RESTORATION PROGRAM. COMPLETION OF WATERSHED ASSESSMENT PLANS IN ALL SEVENTEEN (17) RIVER BASINS TO IDENTIFY WETLAND AND STREAM RESTORATION PROJECTS FOR MITIGATION.		17500	17500																					
IN PROGRESS																											
STATEWIDE	VARIOUS	R-8888	STATEWIDE PLANNING FOR TRAFFIC FORECASTING, PRE-TIP PLANNING AND PURPOSE AND NEED STUDIES.		1494	494	S	F	100	F	100	F	100	F	100	F	100	F	100	F	100	F	100	F	100		
IN PROGRESS																											
STATEWIDE	VARIOUS	R-2930	NATIONAL PARKS SERVICE EMERGENCY PAVEMENT REHABILITATION.	0.0	700		FLPP	C	70	C	70	C	70	C	70	C	70	C	70	C	70	C	70	C	70		
UNDER CONSTRUCTION BY FEDERAL HIGHWAY ADMINISTRATION																											
STATEWIDE	VARIOUS	R-4454	IMPROVEMENT PROJECTS THAT FURTHER ECONOMIC GROWTH AND DEVELOPMENT IN SMALL URBAN AND RURAL AREAS.		7000	47000																					
IN PROGRESS																											
STATEWIDE	VARIOUS	R-4049	TRAFFIC OPERATIONS (INCIDENT MANAGEMENT, 511, SMARTLINK, TEC, TMC)	0.0	230792	100792	IM	C	9750	C	9750	C	9750	C	9750	C	9750	C	9750	C	9750	C	9750	C	9750		
IN PROGRESS																											
STATEWIDE	VARIOUS	R-4073	ASPHALT MATERIALS TESTING LABORATORIES CORRECTIVE ACTION PLAN FOR GROUNDWATER CLEAN-UP AT 54 SITES.		22632	12632	STP	C	1000	C	1000	C	1000	C	1000	C	1000	C	1000	C	1000	C	1000	C	1000		
IN PROGRESS																											

* INDICATES INTRASTATE PROJECT

STATEWIDE PROJECTS

FISCAL YEARS: TYPE OF WORK / ESTIMATED COST IN THOUSANDS / PROJECT BREAKS

COUNTY	ROUTE/CITY	ID NUMBER	LOCATION / DESCRIPTION	LENGTH	TOTAL PROJ COST (THOU)	PRIOR YEARS COST (THOU)	FUNDS	STATE TRANSPORTATION IMPROVEMENT PROGRAM										UNFUNDED FUTURE YEARS												
								FY 2011	FY 2012	FY 2013	FY 2014	FY 2015	FY 2016	FY 2017	FY 2018	FY 2019	FY 2020													
RURAL PROJECTS																														
STATEWIDE	VARIOUS	R-9999WM	ENVIRONMENTAL MITIGATION AND MINIMIZATION.		178681	61631		5 YEAR WORK PROGRAM					DEVELOPMENTAL PROGRAM																	
								NHS	M	50	M	1500	M	1500	M	1500	M	8500	M	7000	M	4000	M	11000	M	12000	M	11500		
								T				M	1500	M	1500	M	1500	M	8500	M	7000	M	4000	M	11000	M	12000	M	11500	
								IN PROGRESS																						
STATEWIDE		M-0359	PROGRAM DEVELOPMENT AND ENVIRONMENTAL ANALYSIS BRANCH. DEVELOP A PROCEDURES MANUAL.		300	300		IN PROGRESS																						
STATEWIDE		M-0428	ADVANCED VEHICLE RESEARCH CENTER (AVRC).		297	297		IN PROGRESS																						
URBAN PROJECTS																														
STATEWIDE	VARIOUS	U-4500	ECONOMIC DEVELOPMENT.		3667			S				C	3667																	
								IN PROGRESS																						
FEDERAL BRIDGE PROJECTS																														
STATEWIDE	VARIOUS	B-4693	STATEWIDE SURVEY OF HISTORICAL BRIDGES.		1000	1000		IN PROGRESS																						
STATEWIDE	VARIOUS	B-4700	BRIDGE PRESERVATION ISSUES AT SELECTED SITES.		129316	49316		FA	C	2500	C	2500	C	2500	C	2500	C	5000	C	5000	C	5000	C	5000	C	5000	C	5000		
								NFA	C	2500	C	2500	C	2500	C	2500	C	5000	C	5000	C	5000	C	5000	C	5000	C	5000		
								IN PROGRESS																						
STATEWIDE	VARIOUS	B-9999	BRIDGE INSPECTION PROGRAM.	0.0	238572	128572		BRGI		11000		11000		11000		11000		11000		I	11000	I	11000	I	11000					
								IN PROGRESS																						
STATEWIDE	VARIOUS	BK-5131	BRIDGE PRESERVATION AT SELECTED LOCATIONS.		1500	1500		UNDER CONSTRUCTION																						
STATEWIDE	VARIOUS	BK-5102	BRIDGE PAINTING AT 19 SELECTED LOCATIONS.		202	2027		UNDER CONSTRUCTION																						
								IN PROGRESS																						
STATEWIDE	VARIOUS	BK-5132	IN-DEPTH ENGINEERING EVALUATION OF WEIGHT RESTRICTIONS ON LOAD POSTED BRIDGES ON US AND NC DESIGNATED ROUTES.		1000	1000		IN PROGRESS																						
STATEWIDE	VARIOUS	BK-5101	DECK PRESERVATION AT 15 SELECTED LOCATIONS.		7747	7747		IN PROGRESS																						
								UNDER CONSTRUCTION																						
STATEWIDE	VARIOUS	BK-5100	ESTABLISH BRIDGE MANAGEMENT SYSTEM.		5000	5000		IN PROGRESS																						

* INDICATES INTRASTATE PROJECT

STATEWIDE PROJECTS

FISCAL YEARS: TYPE OF WORK / ESTIMATED COST IN THOUSANDS / PROJECT BREAKS

COUNTY	ROUTE/CITY	ID NUMBER	LOCATION / DESCRIPTION	LENGTH	TOTAL PROJ COST (THOU)	PRIOR YEARS COST (THOU)	FUNDS	STATE TRANSPORTATION IMPROVEMENT PROGRAM										UNFUNDED FUTURE YEARS								
								FY 2011	FY 2012	FY 2013	FY 2014	FY 2015	FY 2016	FY 2017	FY 2018	FY 2019	FY 2020									
FEDERAL BRIDGE PROJECTS								5 YEAR WORK PLAN																		
STATEWIDE	VARIOUS	BR-5100	REHABILITATE BRIDGES AT SELECTED LOCATIONS.		150000		FA																			
								SCHEDULED FOR PLANNING AND ENVIRONMENTAL STUDY ONLY																		
STATEWIDE	VARIOUS	M-0418	STORM WATER RUNOFF. RESEARCH, DESIGN, CONSTRUCT, MAINTAIN AND MONITOR STORM WATER DRAINAGE FROM 50 BRIDGES OVER WATERWAYS. (HB 2346, SECTION 25.18)		5860	5860																				
								UNDER CONSTRUCTION																		
STATEWIDE	VARIOUS	M-0379	SCOUR EVALUATION PROGRAM OF EXISTING BRIDGES.		3100	3100																				
								IN PROGRESS																		
BICYCLE AND PEDESTRIAN PROJECTS								5 YEAR WORK PLAN																		
STATEWIDE	VARIOUS	EB-5130	BICYCLE MAPS AND ROUTES. REVISE, UPDATE, REPRINT MAPS AND SIGN ROUTES.		600		STPEB	MP	5A	MP	5A	MP	5A	MP	5A	MP	5A	MP	5A	MP	5A	MP	5A	MP	5A	
								A NORTH CAROLINA BICYCLE HIGHWAY MAPS. B LOCAL BICYCLE MAPS. C URBAN, REGIONAL AND COUNTY BICYCLE MAPS.																		
STATEWIDE	VARIOUS	EB-2956	STATEWIDE BICYCLE PROGRAM.	0.0	13645	8645	STPEB	C	500	C	500	C	500	C	500	C	500	C	500	C	500	C	500	C	500	
								IN PROGRESS																		
STATEWIDE	VARIOUS	EB-2966	SAFETY-EDUCATION PROJECTS.	0.0	670	420	STPEB	B	25	B	25	B	25	B	25	B	25	B	25	B	25	B	25	B	25	
								IN PROGRESS																		
STATEWIDE	VARIOUS	EB-4012	NORTH CAROLINA BICYCLING HIGHWAYS NO. 10 (SANDHILLS SECTOR): MAPPING AND SIGNING.	0.0																						
								DELETED - WORK TO BE ACCOMPLISHED UNDER EB-3120																		
STATEWIDE	VARIOUS	EB-4013	SPOT IMPROVEMENTS: SHORT PAVEMENT SECTIONS, BICYCLE RACKS AND SIGNING NEEDS.	0.0	3830	2830	STPEB	C	100	C	100	C	100	C	100	C	100	C	100	C	100	C	100	C	100	
								IN PROGRESS																		
STATEWIDE	VARIOUS	EB-4411	ROADWAY IMPROVEMENTS FOR BICYCLE SAFETY ON STATE AND LOCAL DESIGNATED BIKE ROUTES.		9880	7880	STPEB	C	200	C	200	C	200	C	200	C	200	C	200	C	200	C	200	C	200	
								IN PROGRESS																		
STATEWIDE	VARIOUS	EB-3314	STATEWIDE PEDESTRIAN FACILITIES PROGRAM.	0.0	5600	4100	STPEB	C	150	C	150	C	150	C	150	C	150	C	150	C	150	C	150	C	150	
								IN PROGRESS																		
STATEWIDE	VARIOUS	EB-5118	STATEWIDE BIKE AND PEDESTRIAN FACILITY DEVELOPMENT.		3331	3331																				
								IN PROGRESS																		

* INDICATES INTRASTATE PROJECT

COST AND SCHEDULES ARE PRELIMINARY AND SUBJECT TO SIGNIFICANT CHANGE AS MORE INFORMATION BECOMES AVAILABLE

STATEWIDE PROJECTS

FISCAL YEARS: TYPE OF WORK / ESTIMATED COST IN THOUSANDS / PROJECT BREAKS

COUNTY	ROUTE/CITY	ID NUMBER	LOCATION / DESCRIPTION	LENGTH	TOTAL PROJ COST (THOU)	PRIOR YEARS COST (THOU)	FUNDS	STATE TRANSPORTATION IMPROVEMENT PROGRAM										UNFUNDED FUTURE YEARS												
								FY 2011	FY 2012	FY 2013	FY 2014	FY 2015	FY 2016	FY 2017	FY 2018	FY 2019	FY 2020													
BICYCLE AND PEDESTRIAN PROJECTS																														
STATEWIDE	VARIOUS	EB-9999	BIKE-PEDESTRIAN BALANCE		30000		STPEB								C 5000	C 5000	C 5000	C 5000	C 5000	C 5000										
STATEWIDE	REGIONAL	EB-4410	AREA-WIDE BICYCLE IMPROVEMENTS FEASIBILITY STUDIES.		200	150	STPEB	F	S	F	S	F	S	F	S	F	S	F	S	F	S	F	S							
IN PROGRESS																														
CONGESTION MITIGATION PROJECTS																														
STATEWIDE	NC RAILROAD	C-4901	RAIL DIVISION, CONSTRUCT A SECOND MAIN LINE BETWEEN THOMASVILLE AND LEXINGTON IN DAVIDSON COUNTY.		52295	7776	STHSR	PE	1119	PE	1135	PE	1154																	
							STHSR	R	2749	R	5852	R	5951																	
							STHSR	C	4475	C	12045	C	7789																	
							O	C	750	C	750	C	750																	
A NCRIP - RESTORE DOUBLE TRACK, BOWERS LAKE UNDER CONSTRUCTION.																														
STATEWIDE	VARIOUS	C-3600	DEPARTMENT OF MOTOR VEHICLES (DMV), VEHICLE EMISSION COMPLIANCE SYSTEM. UPGRADE NORTH CAROLINA'S MOTOR VEHICLE EMISSIONS INSPECTION AND MAINTENANCE (I/M) PROGRAM.	0.0	6702	6702																								
IN PROGRESS BY DEPARTMENT OF MOTOR VEHICLES																														
STATEWIDE	VARIOUS	C-4982	TRANSPORTATION OPERATIONS CENTER TO ALLOW COORDINATED STATE AND REGIONAL TRANSPORTATION FUNCTIONS IN CONJUNCTION WITH THE STATE HIGHWAY PATROL COMMUNICATIONS CENTER AND OTHER EMERGENCY SERVICES PROVIDERS.		6900	6900																								
IN PROGRESS																														
STATEWIDE	NON-ATTAINMENT AND MAINTENANCE AREAS	C-5100	SCHOOL BUS DIESEL PARTICULATE FILTER AND CLOSED CASE VENTILATION SYSTEM RETROFITS.		2000	2000																								
IN PROGRESS BY DEPARTMENT OF AIR QUALITY																														
STATEWIDE	NORTH CAROLINA DIVISION OF AIR QUALITY	C-4903	NORTH CAROLINA AIR AWARENESS OUTREACH PROGRAM TO PROVIDE EDUCATION AND PRODUCE DAILY AIR QUALITY FORECAST.		1500	500	CMAQ	N	80	N	80	N	80	N	80	N	80	N	80	N	80	N	80	N	80	N	80			
							O	N	20	N	20	N	20	N	20	N	20	N	20	N	20	N	20	N	20	N	20			
IN PROGRESS BY DEPARTMENT OF AIR QUALITY																														
STATEWIDE	STATEWIDE	C-9999	CONGESTION MITIGATION AIR QUALITY (CMAQ) PROGRAM BALANCE IN NON-ATTAINMENT AREAS		123000		CMAQ																							

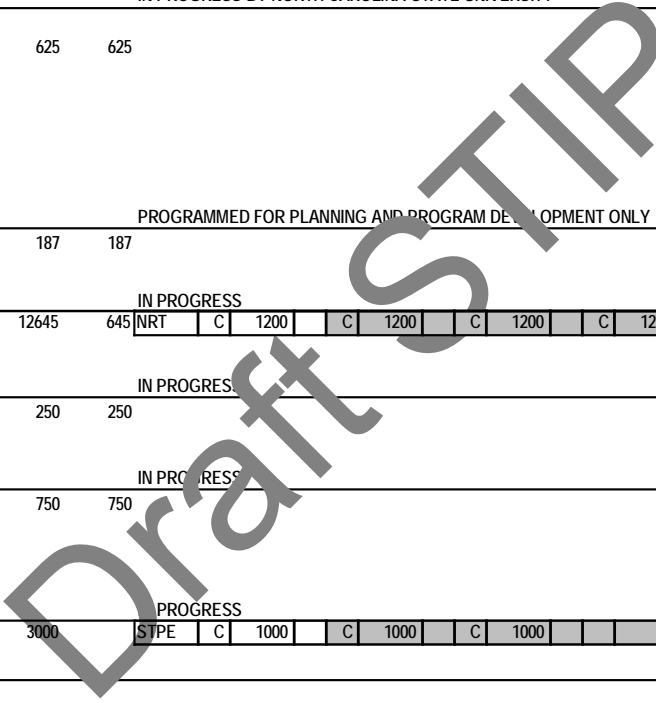
* INDICATES INTRASTATE PROJECT

COST AND SCHEDULES ARE PRELIMINARY AND SUBJECT TO SIGNIFICANT CHANGE AS MORE INFORMATION BECOMES AVAILABLE

STATEWIDE PROJECTS

FISCAL YEARS: TYPE OF WORK / ESTIMATED COST IN THOUSANDS / PROJECT BREAKS

COUNTY	ROUTE/CITY	ID NUMBER	LOCATION / DESCRIPTION	LENGTH	TOTAL COST (THOU)	PRIOR PROJ YEARS COST (THOU)	FUNDS	STATE TRANSPORTATION IMPROVEMENT PROGRAM					DEVELOPMENTAL PROGRAM					UNFUNDED FUTURE YEARS												
								FY 2011	FY 2012	FY 2013	FY 2014	FY 2015	FY 2016	FY 2017	FY 2018	FY 2019	FY 2020													
CONGESTION MITIGATION PROJECTS																														
STATEWIDE	NORTH CAROLINA STATE UNIVERSITY	C-4902	NCSU, NORTH CAROLINA SOLAR CENTER CLEAN TRANSPORTATION PROGRAM. DEVELOP AND ADMINISTER A SEVEN YEAR CLEAN FUEL ADVANCED TECHNOLOGY REBATE PROGRAM IN ALL CMAQ ELIGIBLE COUNTIES TO REDUCE EMISSIONS.		10378	1600	CMAQ D					N 1384		N 1386		N 1411		N 1413		N 1428										
IN PROGRESS BY NORTH CAROLINA STATE UNIVERSITY																														
ENHANCEMENT PROJECTS																														
STATEWIDE	VARIOUS	E-4603	ECOSYSTEMS ENHANCEMENT PROGRAM. STRUCTURED MITIGATION FOR PROTECTION, ENHANCEMENT AND RESTORATION OF ECOLOGICAL FUNCTIONS AS COMPENSATION FOR PROJECT IMPACTS AT THE WATERSHED LEVEL.		625	625																								
PROGRAMMED FOR PLANNING AND PROGRAM DEVELOPMENT ONLY																														
STATEWIDE	VARIOUS	E-4599	INSTALL RIVER BASIN HIGHWAY SIGNS.		187	187																								
IN PROGRESS																														
STATEWIDE	VARIOUS	E-4018	NATIONAL RECREATIONAL TRAILS.		12645	645	NRT	C 1200	C 1200	C 1200	C 1200	C 1200	C 1200	C 1200	C 1200	C 1200	C 1200	C 1200	C 1200	C 1200	C 1200	C 1200	C 1200	C 1200	C 1200	C 1200	C 1200	C 1200	C 1200	C 1200
IN PROGRESS																														
STATEWIDE	VARIOUS	E-3821	PRESERVE HISTORIC BRIDGES FROM DEMOLITION.	0.0	250	250																								
IN PROGRESS																														
STATEWIDE	VARIOUS	E-4602	GIS ARCHAEOLOGICAL DATABASE. STATEWIDE DATABASE TO CALCULATE ARCHAEOLOGICAL SITES LOCATED WITHIN OR NEAR NCDOT PROJECTS.		750	750																								
IN PROGRESS																														
STATEWIDE	STATEWIDE	E-9999	ENHANCEMENT BALANCE.		3000		STPE	C 1000	C 1000	C 1000																				
ENHANCEMENT PROJECTS (ROADSIDE)																														
STATEWIDE	VARIOUS	ER-3611	COLOR CANOPY AND TREE PLANTING STATEWIDE.	0.0	5727	3227	STPEL	L 250	L 250	L 250	L 250	L 250	L 250	L 250	L 250	L 250	L 250	L 250	L 250	L 250	L 250	L 250	L 250	L 250	L 250	L 250	L 250	L 250	L 250	L 250
IN PROGRESS																														
STATEWIDE	VARIOUS	ER-5100	ROADSIDE ENVIRONMENTAL PROJECTS AND TREE PLANTINGS.		7605	7605																								
IN PROGRESS																														
STATEWIDE	VARIOUS	ER-3419	NORTH CAROLINA STATE BYWAYS BOOKLET PRINTING.	0.0	50	50																								
IN PROGRESS																														



* INDICATES INTRASTATE PROJECT

STATEWIDE PROJECTS

FISCAL YEARS: TYPE OF WORK / ESTIMATED COST IN THOUSANDS / PROJECT BREAKS

COUNTY	ROUTE/CITY	ID NUMBER	LOCATION / DESCRIPTION	LENGTH	TOTAL PROJ COST (THOU)	PRIOR YEARS COST (THOU)	FUNDS	STATE TRANSPORTATION IMPROVEMENT PROGRAM										UNFUNDED FUTURE YEARS		
								5 YEAR WORK PROGRAM					DEVELOPMENTAL PROGRAM							
								FY 2011	FY 2012	FY 2013	FY 2014	FY 2015	FY 2016	FY 2017	FY 2018	FY 2019	FY 2020			
ENHANCEMENT PROJECTS (ROADSIDE)																				
STATEWIDE	VARIOUS	ER-3102	IMPLEMENTATION OF STATEWIDE SCENIC BYWAYS PROGRAM.	0.0	1781	1031	STPEL	N	75	N	75	N	75	N	75	N	75	N	75	
IN PROGRESS																				
STATEWIDE	VARIOUS	ER-3101	SPECIAL EVENTS PLANTING STATEWIDE.	0.0	13429	9429	STPEL	L	400	L	400	L	400	L	400	L	400	L	400	
IN PROGRESS																				
STATEWIDE	VARIOUS	ER-3100	PLANTING OF WILDFLOWERS AND PERENNIAL BULBS ON FEDERAL-AID SYSTEM.	0.0	17849	11849	STPEL	L	600	L	600	L	600	L	600	L	600	L	600	
IN PROGRESS																				
STATEWIDE	VARIOUS	ER-2973	ROADSIDE BEAUTIFICATION PROJECTS IN ALL FOURTEEN HIGHWAY DIVISIONS.	0.0	62993	32993	STPEL	L	3000	L	3000	L	3000	L	3000	L	3000	L	3000	
IN PROGRESS																				
STATEWIDE	VARIOUS	ER-2971	SIDEWALK PROGRAM IN ALL FOURTEEN HIGHWAY DIVISIONS.	0.0	27358	13358	STPER	C	1400	C	1400	C	1400	C	1400	C	1400	C	1400	
IN PROGRESS																				
STATEWIDE	BLUE RIDGE PARKWAY	ER-3817	SCENIC ENHANCEMENT AND VIEWSHED PROTECTION.	101.4	2200	2200														
IN ACQUISITION																				
HAZARD ELIMINATION PROJECTS																				
STATEWIDE	VARIOUS	SI-4902	FREEWAY SIGNING INITIATIVE. INSTALL OR REPLACE CRITICAL DIRECTIONAL SIGNS.		200	200														
UNDER CONSTRUCTION																				
STATEWIDE	VARIOUS	SI-4901	NO NEED 2 SPEED SAFETY INITIATIVE. SIGNING, EVALUATION, AND IMPLEMENTATION.		250	250														
IMPLEMENTATION IN PROGRESS																				
STATEWIDE	VARIOUS	SI-4900	BLUE STAR MEMORIAL HIGHWAY SIGNING. INSTALL SIGNS AT VARIOUS LOCATIONS STATEWIDE.		250	250														
UNDER CONSTRUCTION																				
STATEWIDE	VARIOUS	SI-4735	SAFETY MANAGEMENT INITIATIVES.		1107	1107														
IN PROGRESS																				
STATEWIDE	VARIOUS	W-4715	POSITIVE MEDIAN BARRIER PROJECTS.		9000		HES	C	500	C	500	C	1000	C	1000	C	1000	C	1000	
STATEWIDE	VARIOUS	W-9999	HIGH HAZARD BALANCE, FISCAL YEARS 11-15.	0.0	117000		HES						C	19500	C	19500	C	19500	C	19500

* INDICATES INTRASTATE PROJECT

STATEWIDE PROJECTS

FISCAL YEARS: TYPE OF WORK / ESTIMATED COST IN THOUSANDS / PROJECT BREAKS

COUNTY	ROUTE/CITY	ID NUMBER	LOCATION / DESCRIPTION	LENGTH	TOTAL PROJ COST (THOU)	PRIOR YEARS COST (THOU)	FUNDS	STATE TRANSPORTATION IMPROVEMENT PROGRAM										UNFUNDED FUTURE YEARS	
								5 YEAR WORK PROGRAM					DEVELOPMENTAL PROGRAM						
								FY 2011	FY 2012	FY 2013	FY 2014	FY 2015	FY 2016	FY 2017	FY 2018	FY 2019	FY 2020		
HAZARD ELIMINATION PROJECTS																			
STATEWIDE	VARIOUS	W-5301	LANE DEPARTURE SYSTEMIC IMPROVEMENTS.		50000		HES	C	5000	C	5000	C	5000	C	5000	C	5000	C	5000
STATEWIDE	VARIOUS	W-4716	MEDIAN INLET REPLACEMENT PROJECT.																
UNDER CONSTRUCTION																			
STATEWIDE	VARIOUS	W-4714	RUMBLE STRIPS, SHOULDERS, ROADSIDE SAFETY IMPROVEMENTS, AUXILIARY TURN LANES, RAISED PAVEMENT MARKERS AND PROFILE PAVEMENT MARKINGS.		10050	50	HES	C	1000	C	1000	C	1000	C	1000	C	1000	C	1000
STATEWIDE	VARIOUS	W-4447	SAFETY MANAGEMENT PROGRAM, PROJECT IDENTIFICATION, ANALYSIS AND PRELIMINARY ENGINEERING.		75829	23829	HES	PE	5200	PE	5200	PE	5200	PE	5200	PE	5200	PE	5200
IN PROGRESS																			
STATEWIDE	VARIOUS	W-5300	SIGNAL RETIMING TO IMPROVE SAFETY.		10000		HES	C	1000	C	1000	C	1000	C	1000	C	1000	C	1000
SAFE ROUTES TO SCHOOLS																			
STATEWIDE	VARIOUS	SR-5000	SAFE ROUTES TO SCHOOL PROGRAM. EDUCATIONAL TRAINING AND OTHER NON-INFRASTRUCTURE NEEDS.		1925	925	SRTS	N	100	N	100	N	100	N	100	N	100	N	100
IN PROGRESS																			
STATEWIDE	VARIOUS	SR-5001	SAFE ROUTES TO SCHOOL PROGRAM. PROJECTS TO IMPROVE SAFETY, REDUCE TRAFFIC, FUEL COMSUMPTION AND AIR POLLUTION IN VICINITY OF SCHOOLS.		45307	1307	SRTS	R	400	R	400	R	400	R	400	R	400	R	400
							SRTS	C	4000	C	4000	C	4000	C	4000	C	4000	C	4000
PASSENGER RAIL PROJECTS																			
STATEWIDE	VARIOUS	P-3809	RAILROAD SAFETY INSPECTIONS IN ALL FOURTEEN (14) DIVISIONS.		310	43	RR		50		50		50		50		50		50
							T2001		100		100		100		100		100		100
IN PROGRESS																			
STATEWIDE	VARIOUS	P-4702	MAINTENANCE OF RAILROAD TRACK AND SIGNAL IMPROVEMENTS.		14130	5730	T2001	C	840	C	840	C	840	C	840	C	840	C	840
IN PROGRESS																			
STATEWIDE	VARIOUS	P-5202	ENVIRONMENTAL STUDIES FOR RAIL CAPITAL PROJECTS.		19251		T2001	C	1750	C	1787	C	1824	C	1863	C	1902	C	1942
STATEWIDE	VARIOUS	P-4701	CAPACITY AND TRAVEL TIME IMPROVEMENTS TO FREIGHT AND PASSENGER RAIL CORRIDORS, NEW EQUIPMENT AND MATCH FOR FEDERAL FUNDS.		173118	98518	T2001	C	7460	C	7460	C	7460	C	7460	C	7460	C	7460
A RESTORE DOUBLE TRACK TO HOSKINS - UNDER CONSTRUCTION.																			
PART UNDER CONSTRUCTION																			

* INDICATES INTRASTATE PROJECT

STATEWIDE PROJECTS

FISCAL YEARS: TYPE OF WORK / ESTIMATED COST IN THOUSANDS / PROJECT BREAKS

COUNTY	ROUTE/CITY	ID NUMBER	LOCATION / DESCRIPTION	LENGTH	TOTAL PROJ COST (THOU)	PRIOR YEARS COST (THOU)	FUNDS	STATE TRANSPORTATION IMPROVEMENT PROGRAM										UNFUNDED FUTURE YEARS										
								FY 2011	FY 2012	FY 2013	FY 2014	FY 2015	FY 2016	FY 2017	FY 2018	FY 2019	FY 2020											
PASSENGER RAIL PROJECTS																												
STATEWIDE	VARIOUS	P-4700	RAILROAD STATION REHABILITATION PROJECTS.		6900	6900		IN PROGRESS																				
STATEWIDE	VARIOUS	P-4404	SOUTHEAST HIGH SPEED RAIL CORRIDOR. UPDATE RAIL CROSSING INVENTORY FROM SOUTH CAROLINA STATE LINE TO THE VIRGINIA STATE LINE VIA RALEIGH AND CHARLOTTE AND THE APEX/CARY BYPASS SEGMENT.		150	150		IN PROGRESS																				
STATEWIDE	VARIOUS	P-4001	RAIL INDUSTRIAL ACCESS PROGRAM.	0.0	19000	9000		T2001	C	1000	C	1000	C	1000	C	1000	C	1000	C	1000	C	1000	C	1000	C	1000		
STATEWIDE	VARIOUS	P-3814	CROSSING CONSOLIDATION PROJECTS AS IDENTIFIED IN SOUTH END SEHSRC TRAFFIC SEPARATION STUDY. RIGHT OF WAY TO BE ACQUIRED BY MUNICIPALITIES.	0.0	597	597		IN PROGRESS																				
STATEWIDE	VARIOUS	P-3419	SEALED CORRIDOR-SELECTED SEHSRC CROSSINGS. MEDIAN BARRIERS, ARTICULATED GATES, FOUR- QUADRANT GATES, WARNING DEVICE REVISIONS, SIGNAGE AND CAMERA SYSTEMS.	0.0	12307	12307		UNDER CONSTRUCTION																				
STATEWIDE	VARIOUS	P-5003	SOUTHEASTERN NORTH CAROLINA PASSENGER RAIL SERVICE, RALEIGH TO WILMINGTON VIA FAYETTEVILLE.		132357	2356		T2001																			C	130001
STATEWIDE	VARIOUS	P-5004	SOUTHEASTERN NORTH CAROLINA PASSENGER RAIL SERVICE, RALEIGH TO WILMINGTON VIA GOLDSBORO.		192087	3086		RIGHT OF WAY IN PROGRESS																				
STATEWIDE	VARIOUS	P-3418	PLANNING, MANAGEMENT AND RESEARCH STUDIES.	0.0	14367	6367		T2001	F	800	F	800	F	800	F	800	F	800	F	800	F	800	F	800	F	800		
STATEWIDE	VARIOUS	P-3309	AT-GRADE CROSSING ELIMINATION AND IMPROVEMENT PROJECTS, CORRIDOR INVENTORIES AND STUDIES IN ALL FOURTEEN (14) DIVISIONS.	0.0	9452	6452		IN PROGRESS																				
								T2001	C	150	C	150	C	150	C	150	C	150	C	150	C	150	C	150	C	150		
								T2001	C	150	C	150	C	150	C	150	C	150	C	150	C	150	C	150	C	150		
								IN PROGRESS																				

* INDICATES INTRASTATE PROJECT

STATEWIDE PROJECTS

FISCAL YEARS: TYPE OF WORK / ESTIMATED COST IN THOUSANDS / PROJECT BREAKS

COUNTY	ROUTE/CITY	ID NUMBER	LOCATION / DESCRIPTION	LENGTH	TOTAL PROJ COST (THOU)	PRIOR YEARS COST (THOU)	FUNDS	STATE TRANSPORTATION IMPROVEMENT PROGRAM										UNFUNDED FUTURE YEARS
								FY 2011	FY 2012	FY 2013	FY 2014	FY 2015	FY 2016	FY 2017	FY 2018	FY 2019	FY 2020	
PASSENGER RAIL PROJECTS																		
STATEWIDE	VARIOUS	P-3815	CROSSING CONSOLIDATION PROJECTS AS IDENTIFIED IN NEWTON-HICKORY-CONOVER MPO TRAFFIC SEPARATION STUDY.	0.0	1620	1620												
STATEWIDE	VARIOUS	Y-4100	HIGHWAY-RAIL CROSSINGS SAFETY IMPROVEMENTS AND INVENTORY PASSENGER ROUTES.		15384	5384	RR	C	1000	C	1000	C	1000	C	1000	C	1000	
UNDER CONSTRUCTION																		
STATEWIDE	VARIOUS	Y-9999	HIGHWAY-RAIL CROSSING SAFETY IMPROVEMENTS, PASSENGER ROUTES.		13215	8315	RR	C	490	C	490	C	490	C	490	C	490	
UNDER CONSTRUCTION																		
STATEWIDE	VARIOUS	Y-4415	HIGHWAY-RAIL CROSSING INVENTORY.		3075	2575	RR	C	50	C	50	C	50	C	50	C	50	
IN PROGRESS																		
STATEWIDE	VARIOUS	Y-4800	TRAFFIC SEPARATION STUDY IMPLEMENTATION AND CLOSURES.		17285	17285												
IN PROGRESS																		
STATEWIDE	VARIOUS	Z-4100	HIGHWAY-RAIL CROSSING SAFETY IMPROVEMENTS AND INVENTORY.		9000	9000												
IN PROGRESS																		
STATEWIDE	VARIOUS	Z-5200	HIGHWAY-RAIL GRADE CROSSING SAFETY IMPROVEMENTS.															
IN PROGRESS																		
STATEWIDE	VARIOUS	Z-9999	HIGHWAY-RAIL CROSSING SAFETY IMPROVEMENTS.		90511	25511	RR	C	6500	C	6500	C	6500	C	6500	C	6500	
IN PROGRESS																		
STATEWIDE	CSX	P-5005	HIGH PRIORITY NORTH-SOUTH RAIL CORRIDOR OF THE FUTURE.		25975	950	STHSR	PE	425	A								
								STHSR	R	503	A							
								STHSR	C	5326	A							
								STHSR	PE	430	B							
								STHSR	R	400	B							
								STHSR	C	5941	B							
								T2001	C	4000								
								O	C	8000								
								A. PIEDMONT CORRIDOR - CSXT MP A 101.0 (ENFIELD CROSSING). B. PIEDMONT CORRIDOR - CSXT MP A 115.9 (ARMSTRONG CROSSING).										
STATEWIDE	NCRR	P-3414	TRAVEL TIME IMPROVEMENTS TO FREIGHT AND PASSENGER RAIL CORRIDORS BETWEEN RALEIGH AND CHARLOTTE AND MATCH FEDERAL FUNDS.	0.0	71500	61500	T2001	C	1000	C	1000	C	1000	C	1000	C	1000	
IN PROGRESS																		

* INDICATES INTRASTATE PROJECT

STATEWIDE PROJECTS

FISCAL YEARS: TYPE OF WORK / ESTIMATED COST IN THOUSANDS / PROJECT BREAKS

COUNTY	ROUTE/CITY	ID NUMBER	LOCATION / DESCRIPTION	LENGTH	TOTAL PROJ COST (THOU)	PRIOR YEARS COST (THOU)	STATE TRANSPORTATION IMPROVEMENT PROGRAM										UNFUNDED FUTURE YEARS
							FY 2011	FY 2012	FY 2013	FY 2014	FY 2015	FY 2016	FY 2017	FY 2018	FY 2019	FY 2020	
PASSENGER RAIL PROJECTS																	
STATEWIDE	NCCR-CSX	P-3819	FEDERALLY-DESIGNATED HIGH SPEED RAIL CORRIDOR BETWEEN CHARLOTTE AND VIRGINIA STATE LINE, ENVIRONMENTAL STUDY, PRELIMINARY ENGINEERING, RIGHT OF WAY, DESIGN AND CONSTRUCTION.	260.0	16894	8746	T2001	R	1695								
							O	R	3955								
							STHSR	PE	12	A	PE	12	A	PE	12	A	
							STHSR	R	5	A	R	11	A	R	11	A	
							STHSR	C	478	A	C	967	A	C	990	A	
							A FAIRGROUNDS CROSSING.										
							IN PROGRESS										
STATEWIDE	STATEWIDE	Z-5100	HIGHWAY-RAIL GRADE CROSSING SAFETY IMPROVEMENTS.				IN PROGRESS										
ROADSIDE ENVIRONMENTAL PROJECTS (REST AREA)																	
STATEWIDE	VARIOUS	K-4704	INTERSTATE REST AREA SYSTEM PRESERVATION. PAVEMENT, PAVEMENT MARKING, CURB AND GUTTER, SIDE-WALKS AND OTHER REHABILITATION ITEMS.		6700	2700	IMPM	C	400	C	400	C	400	C	400	C	400
							IN PROGRESS										
ROADSIDE ENVIRONMENTAL PROJECTS (SCENIC)																	
STATEWIDE	VARIOUS	L-1000	REPLACEMENT PLANTS AT SELECTED LOCATIONS WITHIN THE 14 HIGHWAY DIVISIONS. LANDSCAPE.	0.0	3303	2403	PLF	L	90	L	90	L	90	L	90	L	90
							IN PROGRESS										
STATEWIDE	VARIOUS	L-2133	PLANTING OF PERENNIAL BULBS AND WILDFLOWERS WITHIN THE 14 HIGHWAY DIVISIONS. LANDSCAPE.	0.0	26960	15960	PLF	L	1100	L	1100	L	1100	L	1100	L	1100
							IN PROGRESS										
STATEWIDE	VARIOUS	L-2500	COLOR AND CANOPY AND TREE PLANTING.	0.0	5743	743	PLF	L	500	L	500	L	500	L	500	L	500
							IN PROGRESS										
STATEWIDE	VARIOUS	S-5001	NORTH CAROLINA SCENIC BYWAYS LAND CONSERVATION INITIATIVE TO IMPLEMENT RESOURCE PROTECTION AND HERITAGE TOURISM DEVELOPMENT TO ENHANCE AND PRESERVE SCENIC VISTAS AND TOURISM CORRIDORS ALONG 26 OF NORTH CAROLINA'S SCENIC BYWAYS.		316	316	IN PROGRESS										

* INDICATES INTRASTATE PROJECT