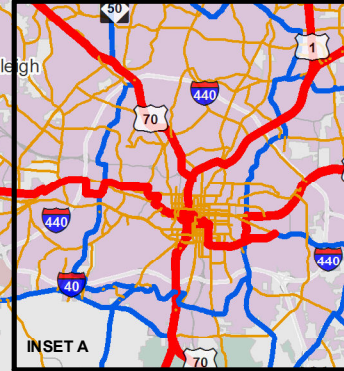
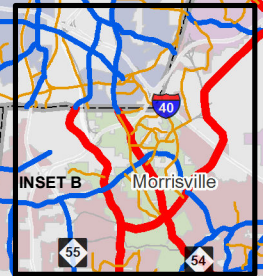
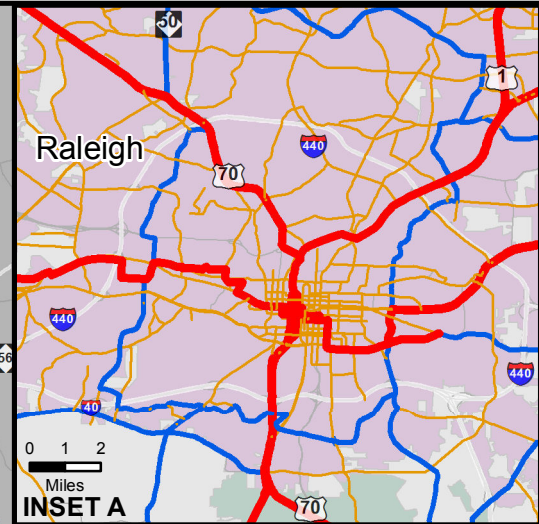
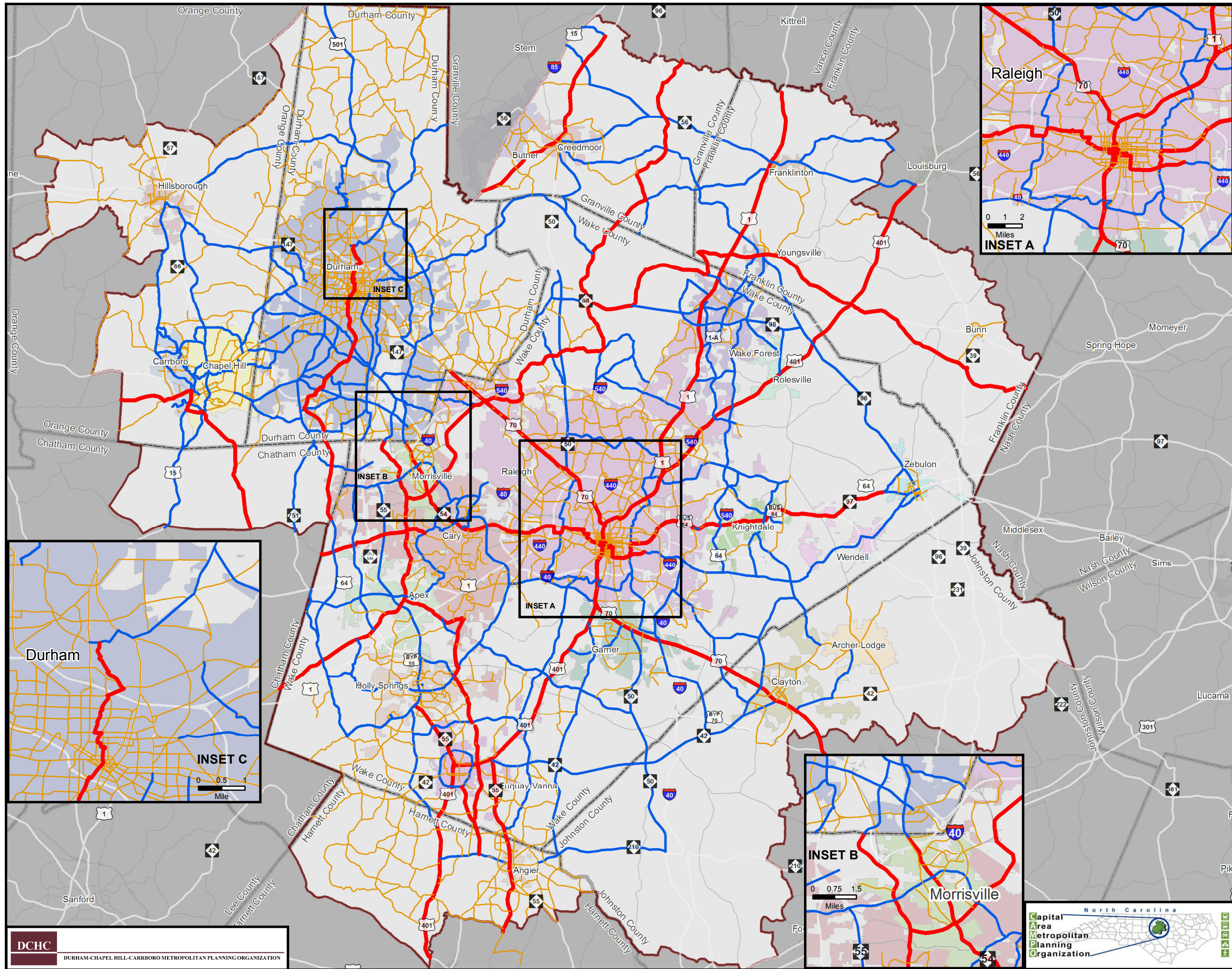


2040 Metropolitan Transportation Plan

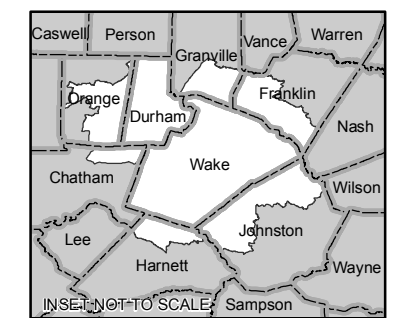
February 28, 2013



On-Road Facilities

- State Bicycle Facilities
- Regional Bicycle Facilities
- Local Bicycle Facilities

*DCHC MPO State and Regional routes are shown on the On-Road Facilities map. Appendix 4 provides a listing of the routes.



This map was compiled using the best available data, however, the Capital Area MPO is not responsible for errors, omissions, and/or misuse. Subject to change.

