

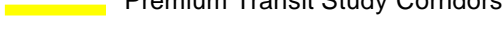
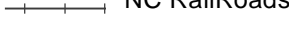



2040 Metropolitan Transportation Plan

February 20, 2013

Preliminary Preferred Alternative

-  Light Rail
-  Commuter Rail
-  Premium Transit Study Corridors
-  NC RailRoads
-  Triangle Region Bus Routes

*Routes are subject to change based on further study for service optimization.



This map was compiled using the best available data, however, the Capital Area MPO is not responsible for errors, omissions, and/or misuse. Subject to change.

