


# 2040 METROPOLITAN TRANSPORTATION PLAN

## Black or African American Population and 2040 Highway Projects



### Roadway Improvements



- Roadway Improvements
- - - New Roadway
- Intersection Improvements and Grade Separations

### Percent of Black or African American Population

- At or below county average
- Up to 10% above county average
- 10% - 25% above county average
- 25% - 50% above county average
- More than 50% above county average

This map was compiled using the best available data. However, the DCHC MPO is not responsible for errors, omissions, and/or misuse.

Map created on February 19, 2013

	 2.19.2013
