


# 2040 METROPOLITAN TRANSPORTATION PLAN

## Asian Population and 2040 Highway Projects



### Roadway Improvements



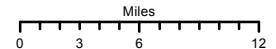
- Roadway Improvements
- - - New Roadway
- Intersection Improvements and Grade Separations

### Percent of Asian Population

- At or below county average
- Up to 10% above county average
- 10% - 25% above county average
- 25% - 50% above county average
- More than 50% above county average

This map was compiled using the best available data. However, the DCHC MPO is not responsible for errors, omissions, and/or misuse.

Map created on February 19, 2013

 <p><b>DCHC</b> Durham-Chapel Hill-Corboe <b>METROPOLITAN</b> Planning Organization</p>	 <p>Capital Area Metropolitan Planning Organization</p>
<p>2.19.2013</p>	
 <p>Miles</p>	