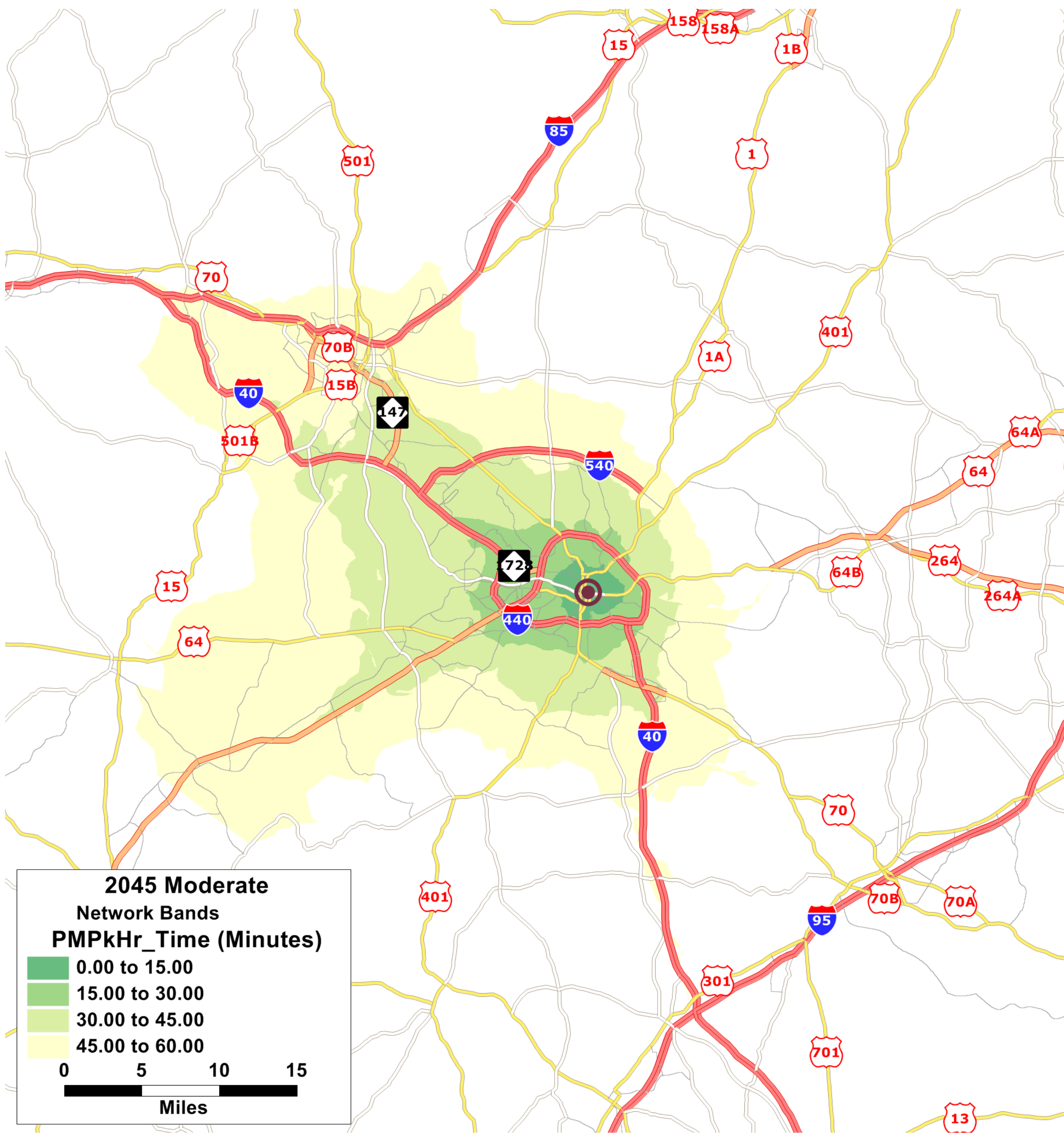
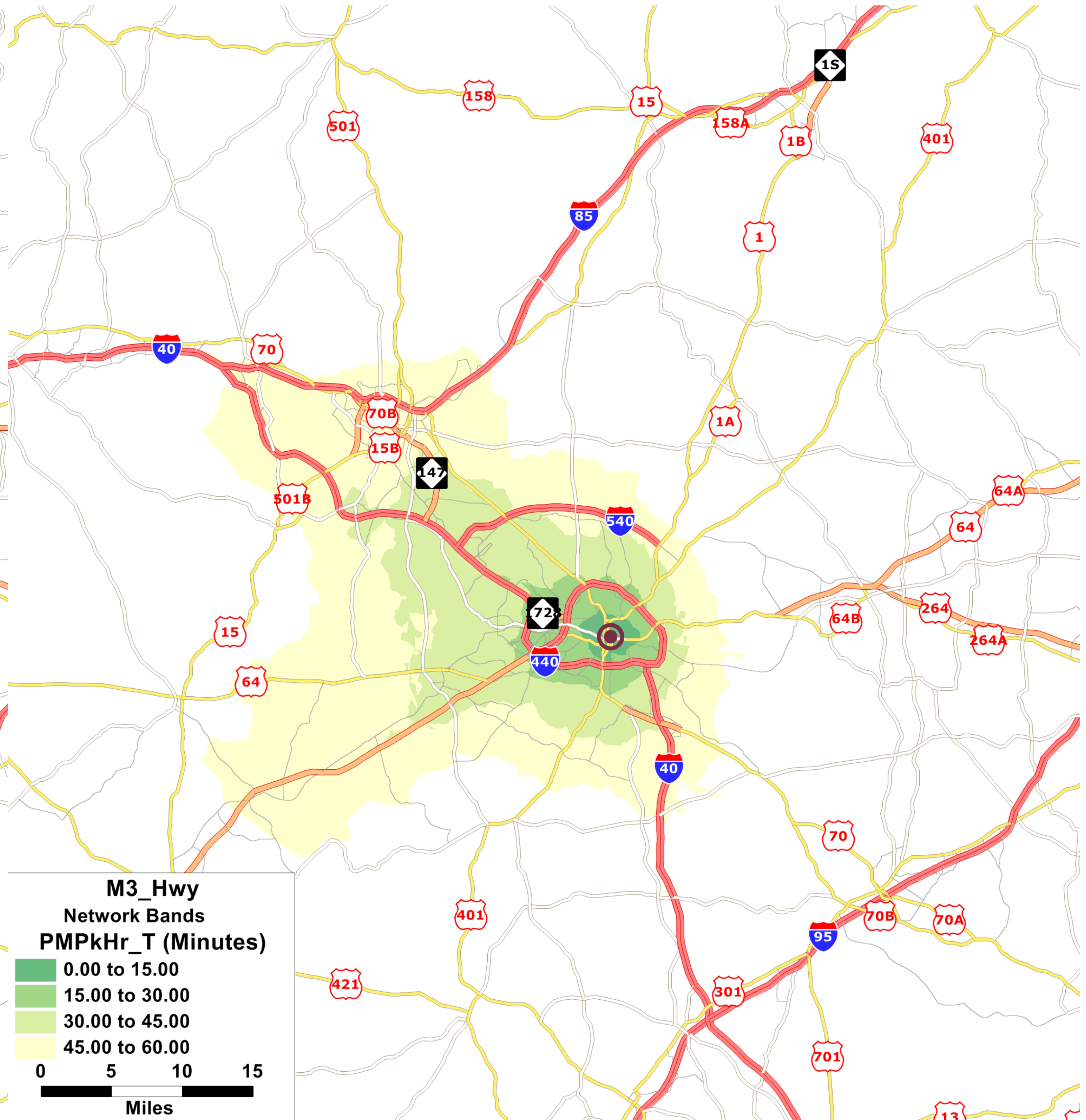


# Downtown Raleigh — Isochrone Maps

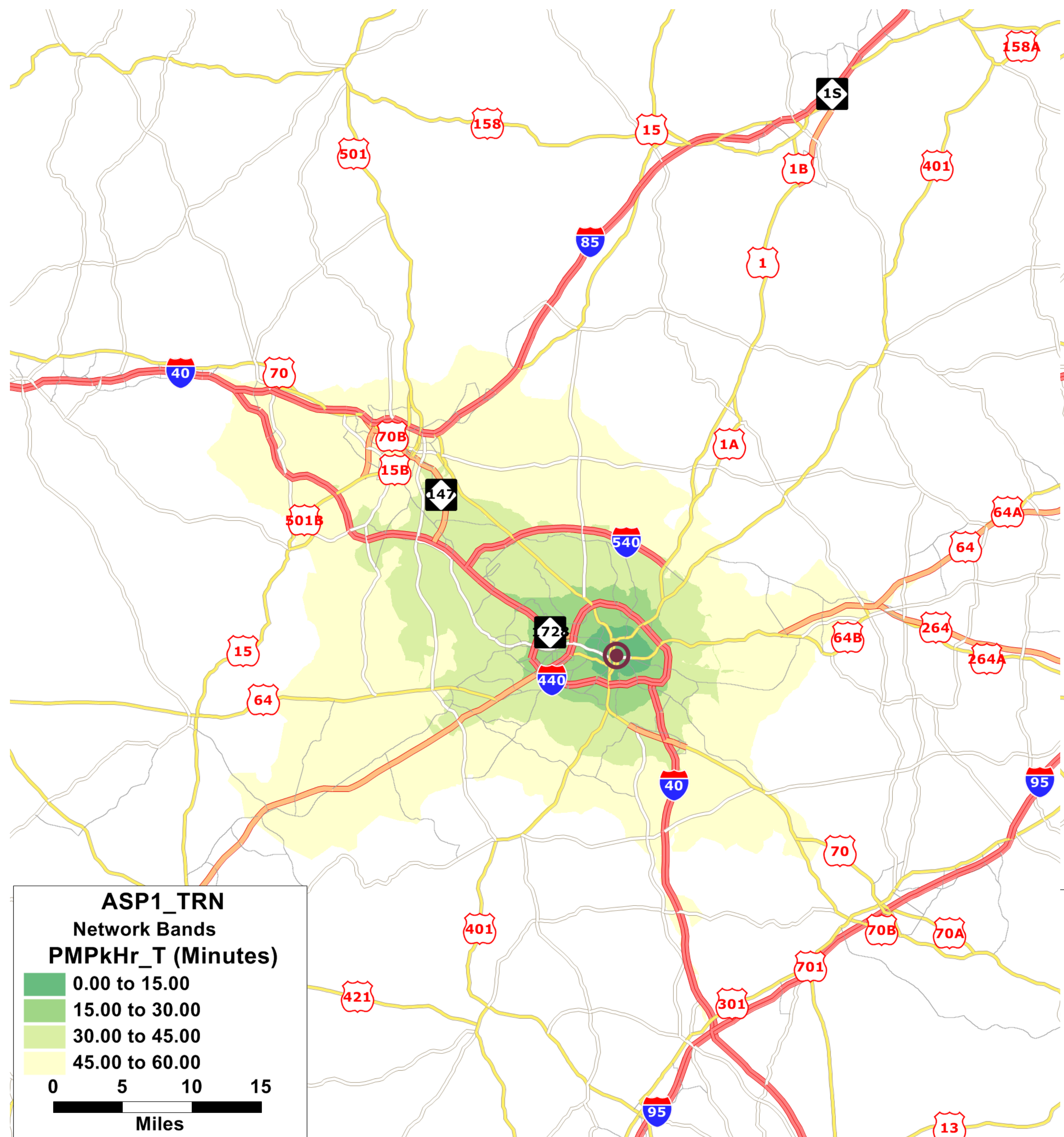
Moderate1: 2040 MTP/Community Plan



Moderate3: 2040 MTP, Hwy+, no FG/Community Plan



Aspirational1: 2040 MTP, Transit+ / AIM High



Aspirational2: 2040 MTP/ AIM High

