

2035 Long Range Transportation Plan

Other Minority Population and 2035 Highway Projects



Roadway Improvements

- Roadway Improvements
- - - New Roadway




Percent Other Minority

- At or below county average
- Up to 10% above county average
- 10%-25% above county average
- 25%-50% above county average
- More than 50% above county average

Other Minority includes American Indian and Alaskan Native alone, Native Hawaiian and Other Pacific Islander alone, Some other race alone and Two or more races alone, as officially defined by the US Census.

This map was compiled using the best available data. However, the DCHC MPO is not responsible for errors, omissions, and/or misuse.

Map created on May 26, 2009

 <p>DCHC Durham-Chapel Hill-Carrboro METROPOLITAN Planning Organization</p>	 <p>Council of Metropolitan Planning Organizations</p>
5.26.2009	
<p>Miles</p>  <p>0 3 6 9 12</p>	