





# SE Data--Household

## DURHAM 2010-2040 Growth

	County Boundaries
	Major Highways
	1 Dot = 10 Household Growth
	Streets

