




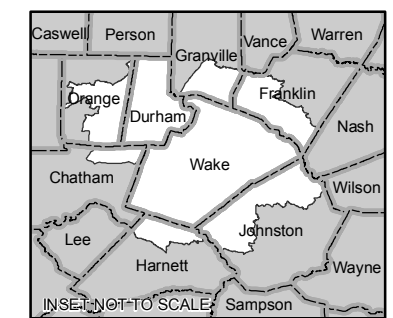
# 2040 Metropolitan Transportation Plan

February 28, 2013

## Off-Road Facilities

-  Local
-  Regional
-  Statewide

\*DCHC MPO State and Regional routes are shown on the On-Road Facilities map. Appendix 4 provides a listing of the routes.



This map was compiled using the best available data, however, the Capital Area MPO is not responsible for errors, omissions, and/or misuse. Subject to change.

