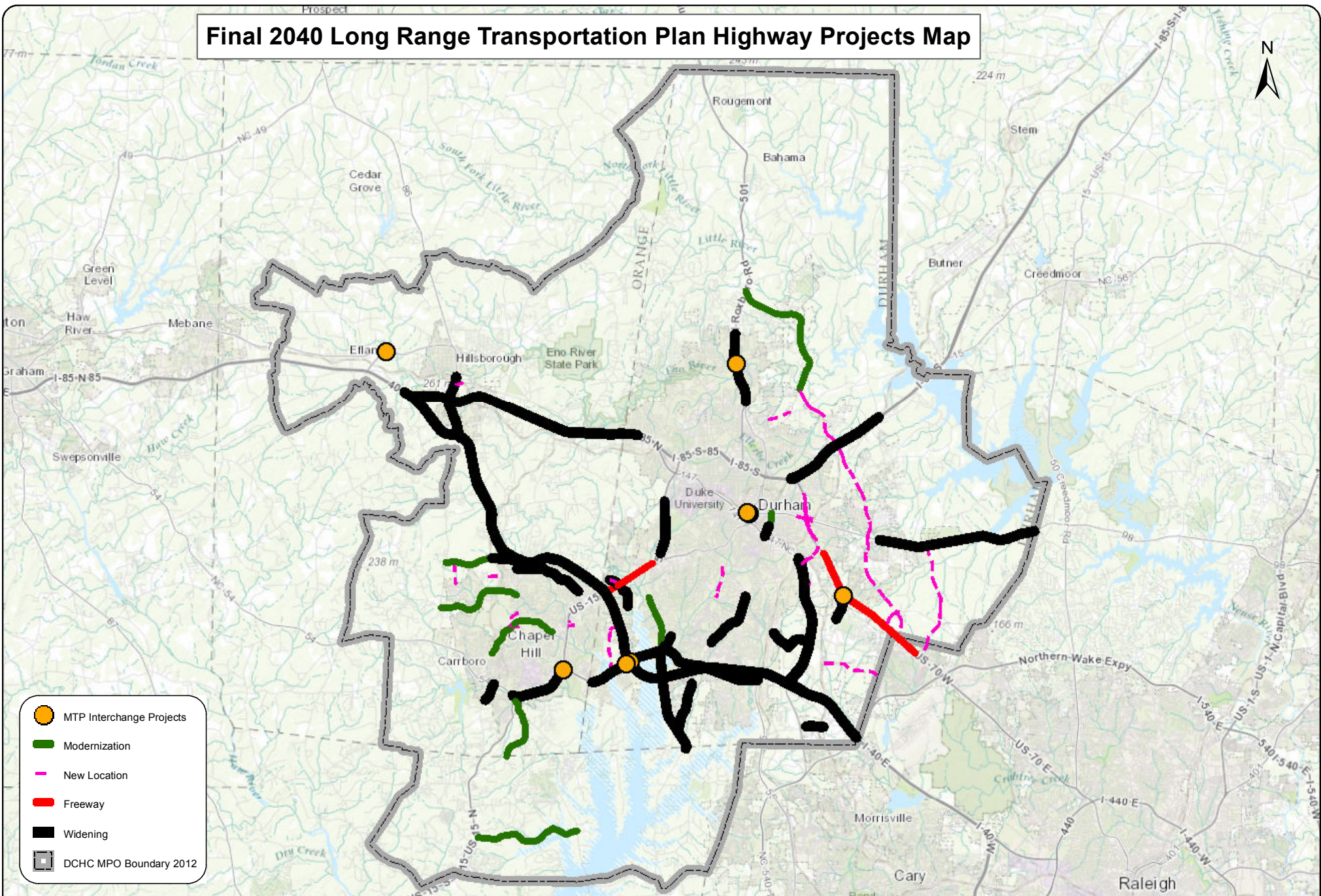








Final 2040 Long Range Transportation Plan Highway Projects Map



-  MTP Interchange Projects
-  Modernization
-  New Location
-  Freeway
-  Widening
-  DCHC MPO Boundary 2012

DCHC
 Metropolitan Planning Organization
 Planning Tomorrow Today

0 2 4 6 8 Miles

Disclaimer: Information depicted hereon is for reference purposes only and is compiled from the best available sources. The DCHC MPO assumes no responsibility for errors arising from the misuse of this map.